

T. 7S. R2W., W.M.

MIKE & CRYSTAL SILVA

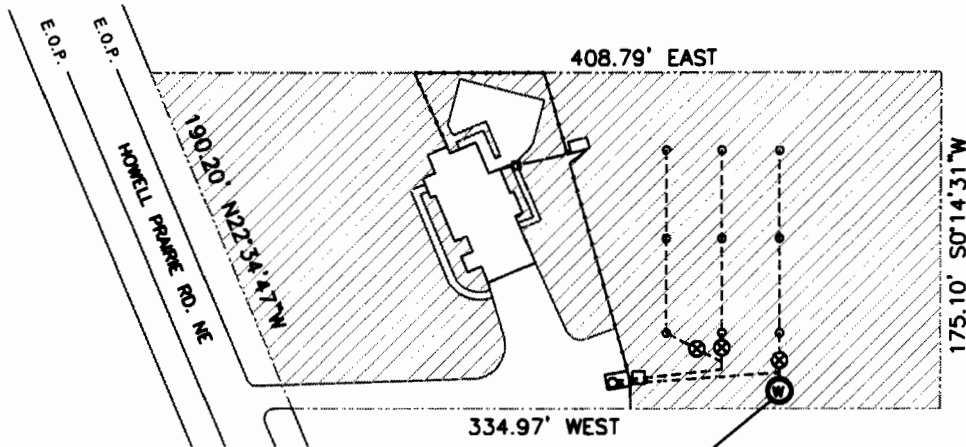
SW 1/4 SW 1/4 SECTION 25, T7S, R2W, WM
210 HOWELL PRAIRIE ROAD, SE
MARION COUNTY, OREGON



SCALE: 1"=100'

**P.O.U. - PLACE OF IRRIGATION USE
WATER USE ACREAGE**

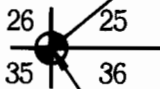
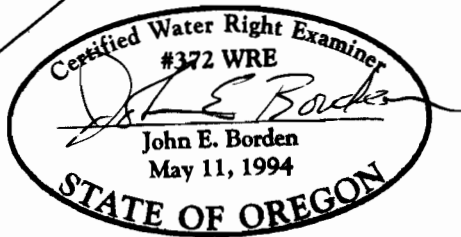
LAWN & GARDEN - 0.54 AC
PASTURE - 0.73 AC
SW 1/4 SW 1/4 TOTAL - 1.27 AC



NOTES:
WELL LOCATION (P.O.D.) IS 615 FT. N. AND 745 FT. E. FROM SW COR. OF SECTION 25.
ALL DIMENSIONS SCALED FROM DATA OF RECORD AND AN AERIAL PHOTO.

PREPARATION OF THIS MAP IS FOR THE PURPOSE OF IDENTIFYING THE LOCATION OF THE WATER RIGHT ONLY. THERE IS NO INTENT TO PROVIDE DIMENSIONS OR LOCATION OF PROPERTY OWNERSHIP LINES.

- SPRINKLER
- ⊕ GATE VALVE
- PRESSURE TANK
- ⊙ WELL
- ▨ IRRIGATED AREA
- UNDERGROUND PIPE
- FENCE
- E.O.P. EDGE OF PAVEMENT



POINT OF BEGINNING OF SURVEY

FINAL PROOF SURVEY

AND

CLAIM OF BENEFICIAL USE

UNDER

Application No. G-15628, Permit No. G-15171

In The Name Of

Michael and Crystal Silva

for

Domestic Use and Irrigation from a well in the Pudding River Basin

Surveyed January 7, 2003, by John E. Borden

JOHN BORDEN CONSULTING

4678 TREESIDE DR. N.E.
SALEM, OR. 97305
503-393-8736

SILVA WATER RIGHT

FILE PATH & NAME: J21D:\Silva Water Right\Silva-FPS.dwg