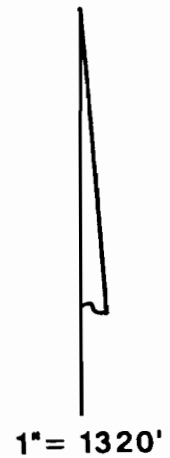
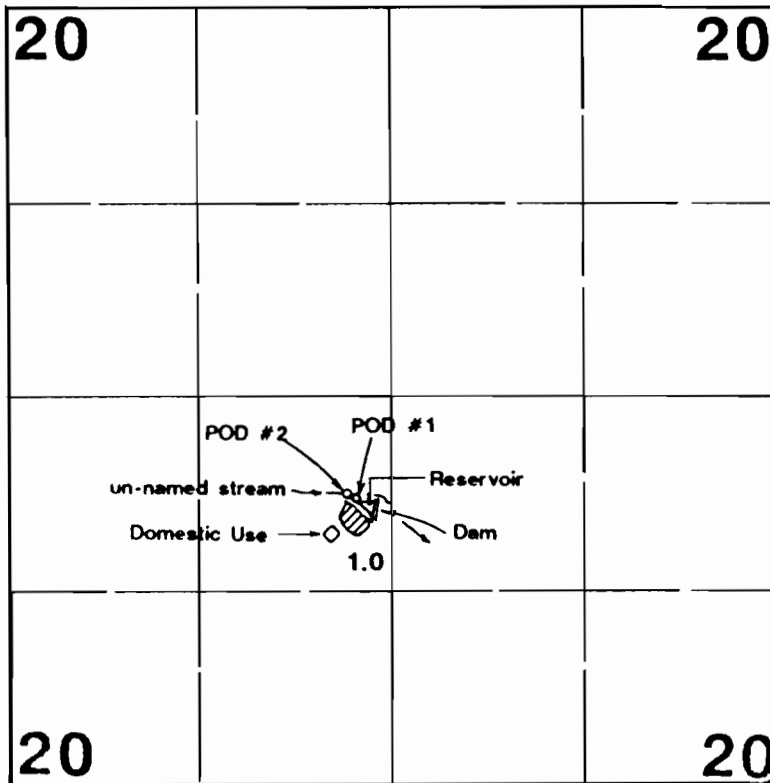


# Section 20, T.9S., R.2W., W.M.



Dam located NE 1/4 SW 1/4 Section 20, T9S, R2W, WM.  
 POD #1 is located 710'S & 270'W from center Section 20.  
 POD #2 is located 700'S & 320'W from center Section 20.  
 Domestic Use located 950'S & 400'W from center Section 20.

**RECEIVED**

JUN 11 1997

WATER RESOURCES DEPT  
 SALEM, OREGON

## Final Proof Survey

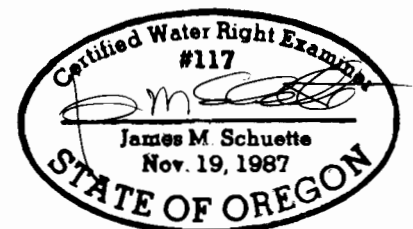
Application #: R-73716      Permit #: R-11554

Application #: 73717      Permit #: 51628

In Name Of

## Catherine Leabo

Surveyed on February 20, 1997 by JM Schuette



THIS MAP WAS PREPARED FOR THE PURPOSE OF IDENTIFYING THE LOCATION OF A WATER RIGHT ONLY AND IS NOT INTENDED TO PROVIDE LEGAL DIMENSIONS OR LOCATION OF PROPERTY OWNERSHIP LINES.