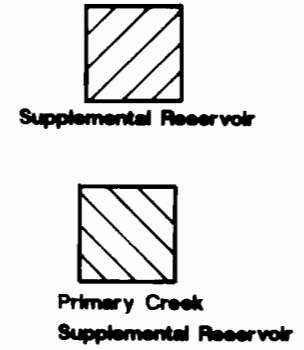

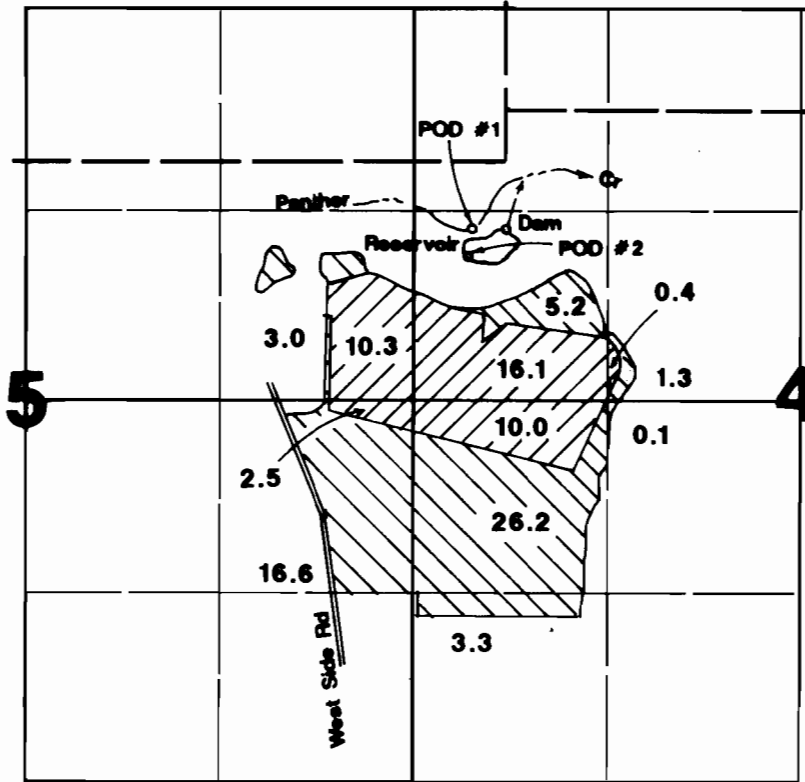


T.4S., R.4W., W.M.



Dam located 1170'N & 630'E from W $\frac{1}{4}$ corner Section 4.
 POD #1 located 1200'N & 370'E from W $\frac{1}{4}$ corner Section 4.
 POD #2 located 1000'N & 650'E from W $\frac{1}{4}$ corner Section 4.

RECEIVED
 DEC - 9 1994
 WATER RESOURCES
 SALES, 200

Final Proof Survey

Application #: R-70282 Permit #: R-11457
 70283 51460

In Name Of

Eugene Bernards

Surveyed on November 15, 1994 by JM Schuette

THIS MAP WAS PREPARED FOR THE PURPOSE OF IDENTIFYING THE LOCATION OF A WATER RIGHT ONLY AND IS NOT INTENDED TO PROVIDE LEGAL DIMENSIONS OR LOCATION OF PROPERTY OWNERSHIP LINES.

