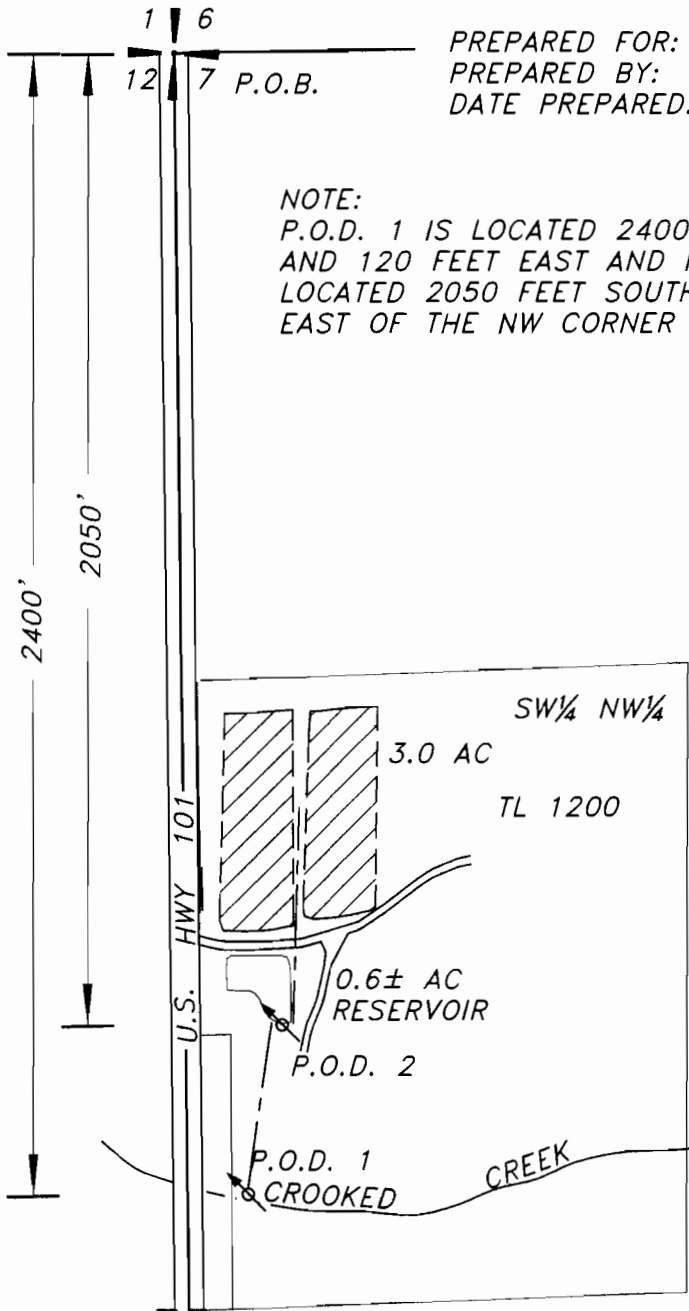


CLAIM OF BENEFICIAL USE AND SITE REPORT
 LOCATED IN THE SW¼ NW¼ OF SECTION 7
 TOWNSHIP 29 SOUTH, RANGE 14 WEST, W.M.
 COOS COUNTY, OREGON


APPLICATION R-71122 PERMIT R-11830
 APPLICATION S-69813 PERMIT 52596

PREPARED FOR: DONN KLEWITZ
 PREPARED BY: DENNIS GOUDE
 DATE PREPARED: MAY 27, 2004

NOTE:
 P.O.D. 1 IS LOCATED 2400 FEET SOUTH
 AND 120 FEET EAST AND P.O.D. 2 IS
 LOCATED 2050 FEET SOUTH AND 200 FEET
 EAST OF THE NW CORNER OF SECTION 7.



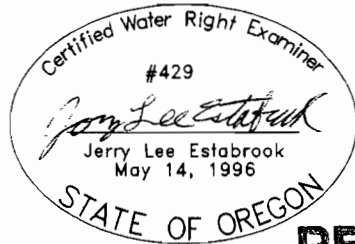
LEGEND

P.O.B. 

P.O.D. 

CRANBERRY BOGS 

PIPE 



EXPIRES 12/31/2005

RECEIVED

JUN 17 2004

WATER RESOURCES DEPT
 SALEM, OREGON

EXAMINERS DISCLAIMER STATEMENT

The preparation of this map was for the purpose of identifying the location of the Water Right only and has no intent to provide dimensions or location of property ownership lines.

Stuntzner Engineering
 & Forestry, L.L.C.

ENGINEERING • LAND SURVEYING • FORESTRY
 PLANNING • WATER RIGHTS

705 South 4th St.
 Post Office Box 118
 Coos Bay, Oregon 97420

Phone: (541) 267-2872
 Fax: (541) 267-0588