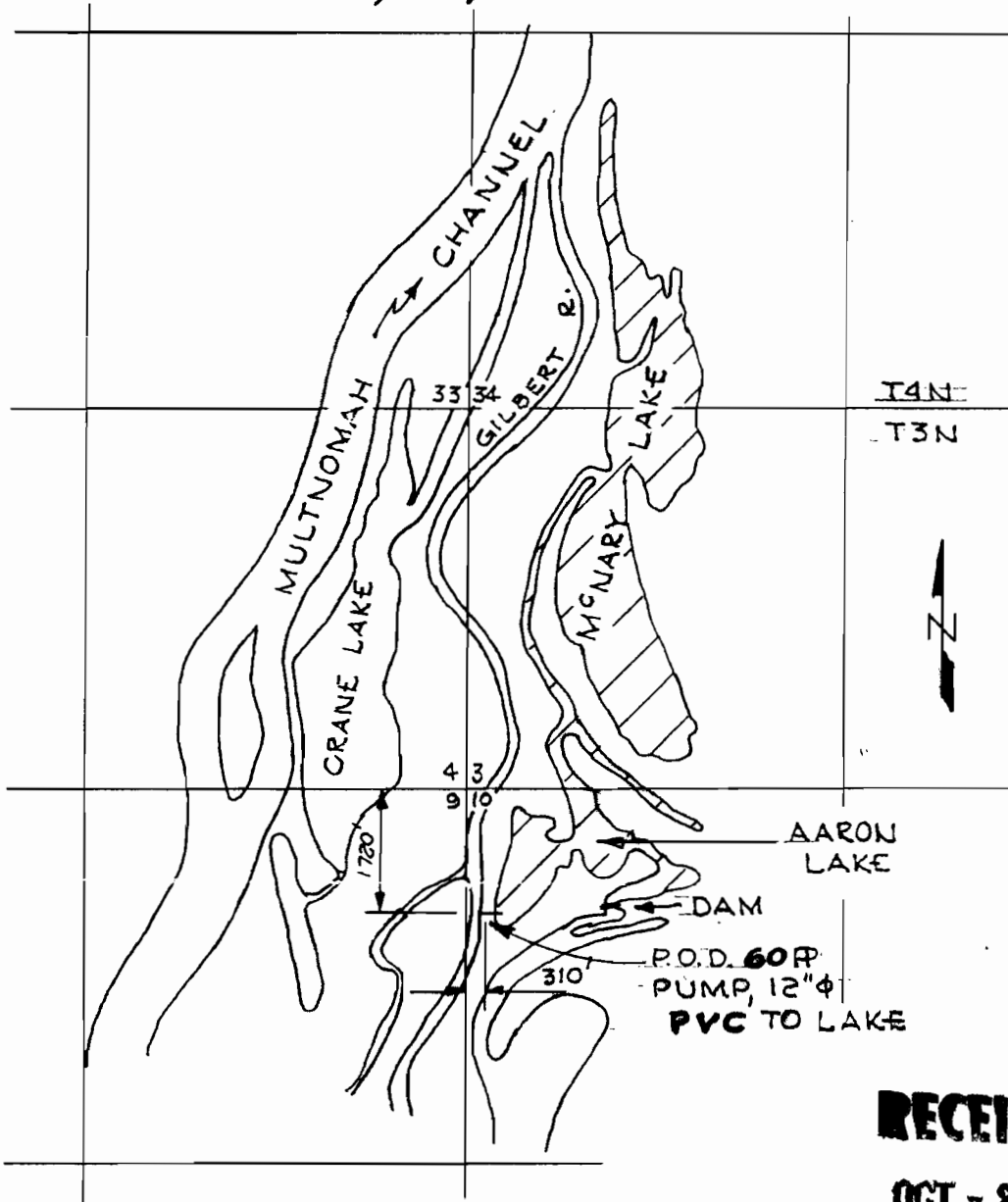
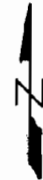


THIS MAP WAS PREPARED FOR THE PURPOSE OF IDENTIFYING THE LOCATION OF THE WATER RIGHT AND IS NOT INTENDED TO PROVIDE LEGAL DIMENSIONS OR LOCATIONS OF PROPERTY OWNERSHIP LINES.

T.3,4 N; R.1 W



T.4 N
T.3 N

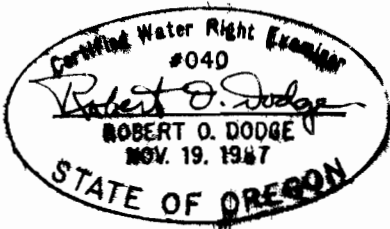


RECEIVED

OCT - 8 1995

**WATER RESOURCES DEPT.
SALEM, OREGON**

SCALE: 2" = 1 MILE



**FINAL PROOF SURVEY
UNDER**

APPLICATION NO. 71001 PERMIT NO. 51633

IN NAME OF

OREGON DEPARTMENT OF FISH AND WILDLIFE

SURVEYED 9/28/95 BY: DODGE