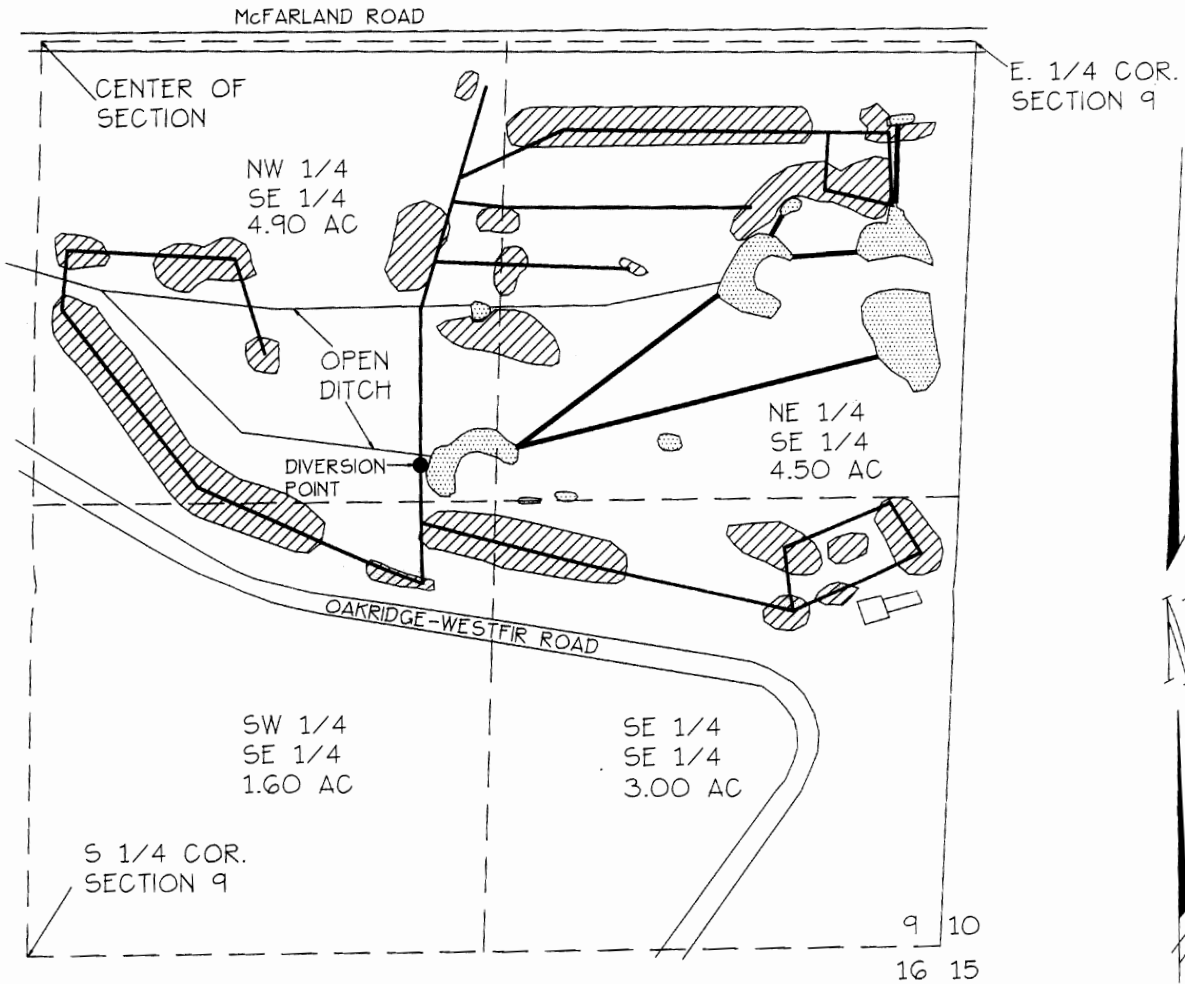





RECEIVED

SEP 18 1998

WATER RESOURCES DEPT.
SALEM, OREGON

TOWNSHIP 21 SOUTH, RANGE 3 WEST, W.M.



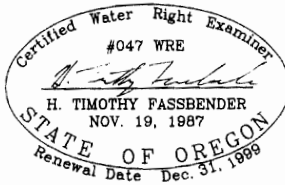
-  DENOTES POND LOCATION
-  DENOTES AREA OF BENEFICIAL USE OF WATER
-  DENOTES BURIED PVC PIPE

DIVERSION POINT IS LOCATED 1202.21' SOUTH AND 1586.68' WEST OF THE WEST 1/4 CORNER SECTION 9.

NOTE:
THIS MAP WAS PREPARED FOR THE PURPOSE OF IDENTIFYING THE LOCATION OF THE WATER RIGHT ONLY. IT IS NOT INTENDED TO PROVIDE DIMENSIONS OR LOCATION OF PROPERTY OWNERSHIP LINES.

SCALE
1" = 400'

FINAL PROOF SURVEY
 APPLICATION #8-72486 PERMIT #51851
 FOR
CIRCLE BAR GOLF CLUB
 PO BOX 214
 OAKRIDGE, OR 97463
 BY
FORD-NEGG-FASSBENDER, INC.
 PO BOX 22735
 EUGENE, OR 97402
 PH (541)344-1852
 SEPTEMBER 10, 1998



JOB NO. 02981
DWG NO. 02981.DWG