

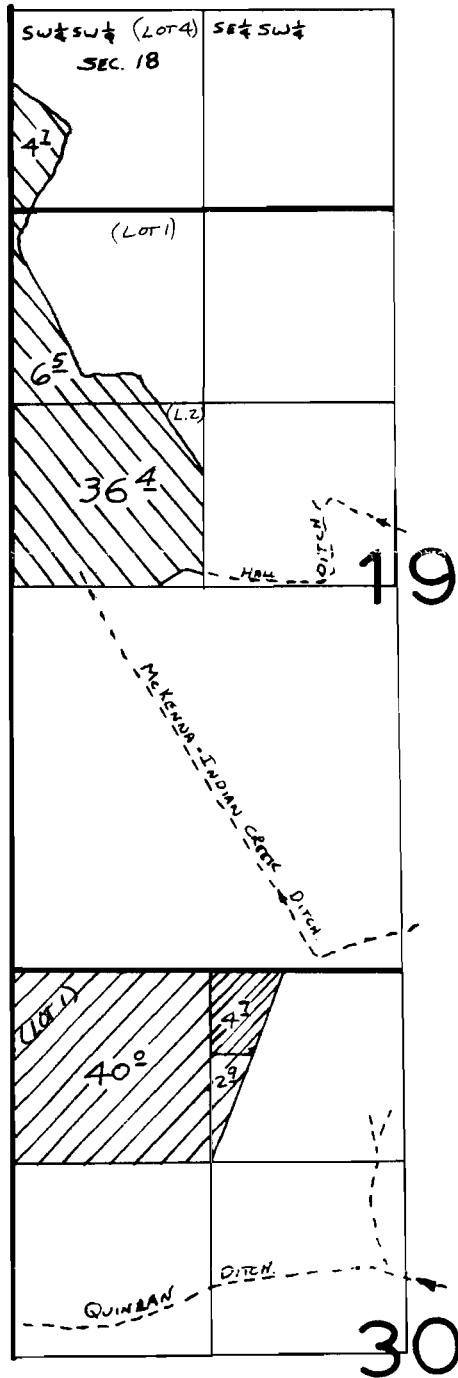
T-5613

T.13S.  
R.33E.  
W.M.

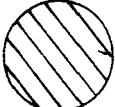


4" = 1 mile

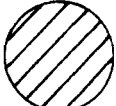
Transfer  
Application map  
for HOLLIDAY  
FAMILY RANCHES INC

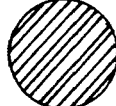


**RECEIVED**  
 MAR 27 1985  
 WATER RESOURCES DEPT  
 SALEM, OREGON

 Existing C-52555 1872  
 Proposed 1864

Maintaining Diversions from the HALL & MCKENNA-INDIAN CREEK.

 Existing C-25463 1879  
 Proposed 1864

 Existing C-25463 1879  
 Proposed 1872

Maintaining Diversion from the Quinlan Ditch.

SEE Adjudication Map:

- ↗ Hall Ditch - SE 1/4 SE 1/4 of Sec. 19, T13S R33E WM.
- ↘ C-52555 - McKenna-Indian Creek Ditch - SE 1/4 NW 1/4 of Sec. 29, T13S R33E WM.
- ↙ John Long Ditch - lot 1 of Sec. 4, T14S R33E WM.
- ↖ C-25463 - Quinlan Ditch - SW 1/4 SE 1/4 of Sec. 29, T13S R33E WM.