

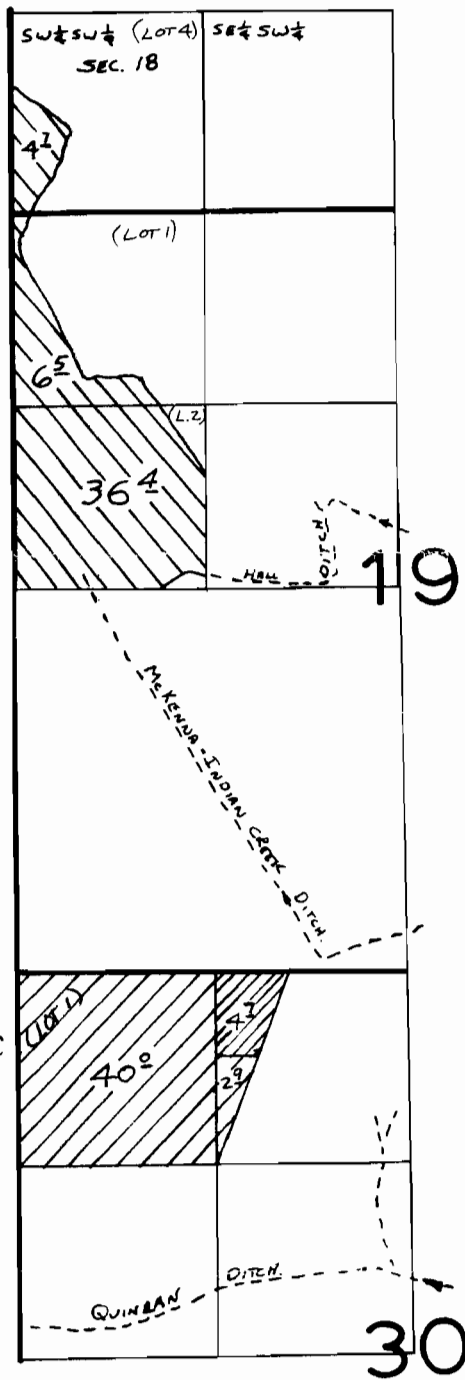
T-5613

T.13S.  
R.33E.  
W.M.

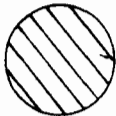


4" = 1 mile

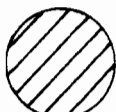
Transfer  
Application map  
for HOLLIDAY  
FAMILY RANCHES INC




**RECEIVED**  
MAR 27 1985  
WATER RESOURCES DEPT  
SALEM, OREGON

 Existing C-52555 1872  
Proposed 1864

Maintaining Diversions from the HALL & McKENNA - INDIAN CREEK.

 Existing C-25463 1879  
Proposed 1864

 Existing C-25463 1879  
Proposed 1872

Maintaining Diversion from the Quinlan Ditch.

SEE Adjudication Map:

- Hall Ditch - SE 1/4 SE 1/4 of Sec. 19, T13S R33E WM.
- C-52555 ➤ McKenna-Indian Creek Ditch - SE 1/4 NW 1/4 of Sec. 29, T13S R33E WM.
- John Long Ditch - lot 1 of Sec. 4, T14S R33E WM.
- C-25463 ➤ Quinlan Ditch - SW 1/4 SE 1/4 of Sec. 29, T13S R33E WM.