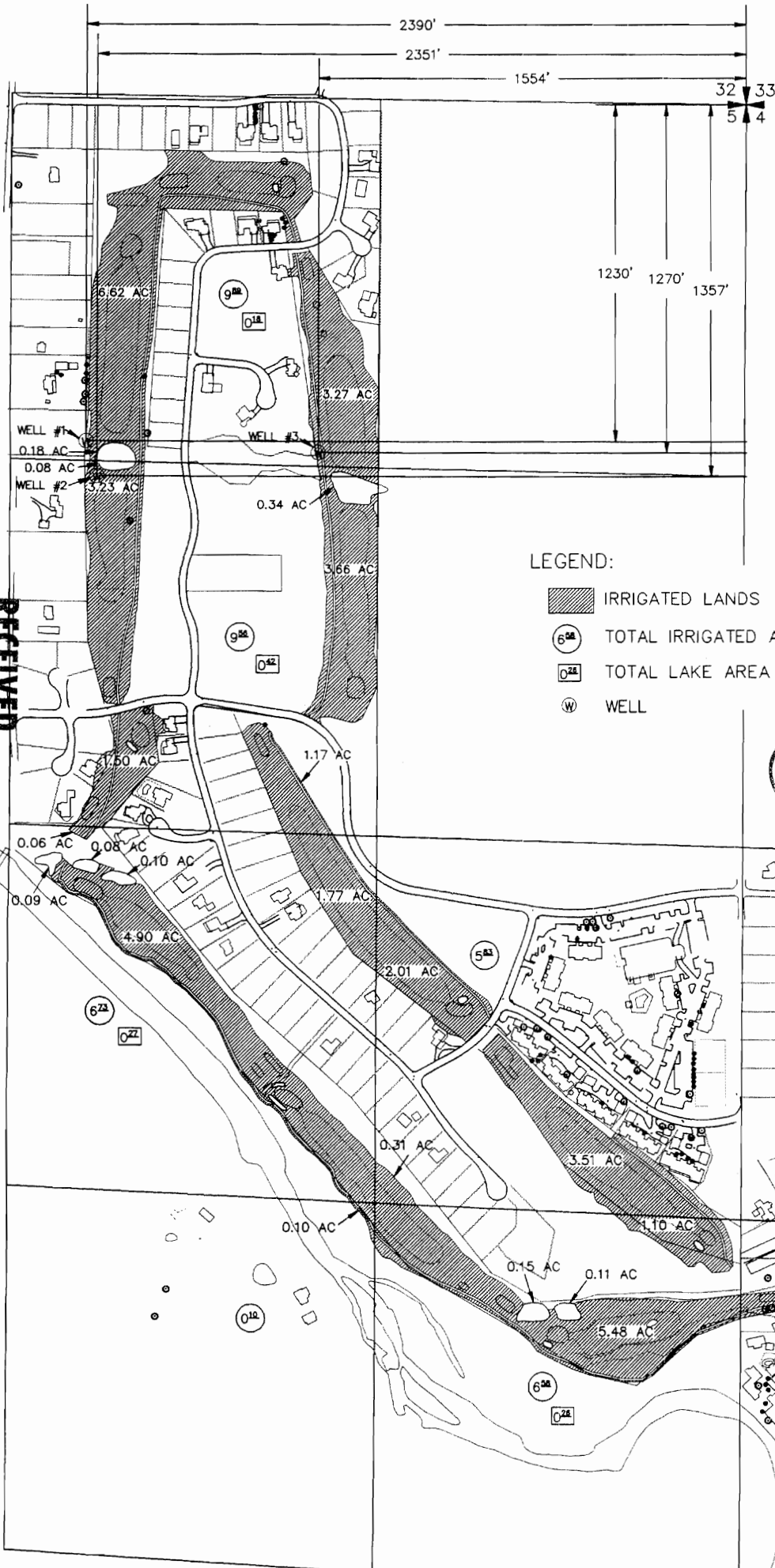






T. 3 S, R. 7 E, W.M.
CLACKAMAS COUNTY

FINAL PROOF SURVEY
FOR
EDWIN A. HOPPER
PERMIT NO. G-11087 APPLICATION NO. G-11920

SEPTEMBER 27, 1993



LEGEND:

-  IRRIGATED LANDS
-  TOTAL IRRIGATED AREA IN 1/4 1/4 SECTION
-  TOTAL LAKE AREA IN 1/4 1/4 SECTION
-  WELL

Certified Water Right Examiner
#137
Thomas A. Walker
Thomas A. Walker
Nov. 19, 1987
STATE OF OREGON

RECEIVED
 SEP 30 1993
 WATER RESOURCES DE
 SALEM, OREGON

NOTE: This map is for the purpose of locating a water right only and has no intent to provide the location of property lines or legal dimensions.

5 4
8 9