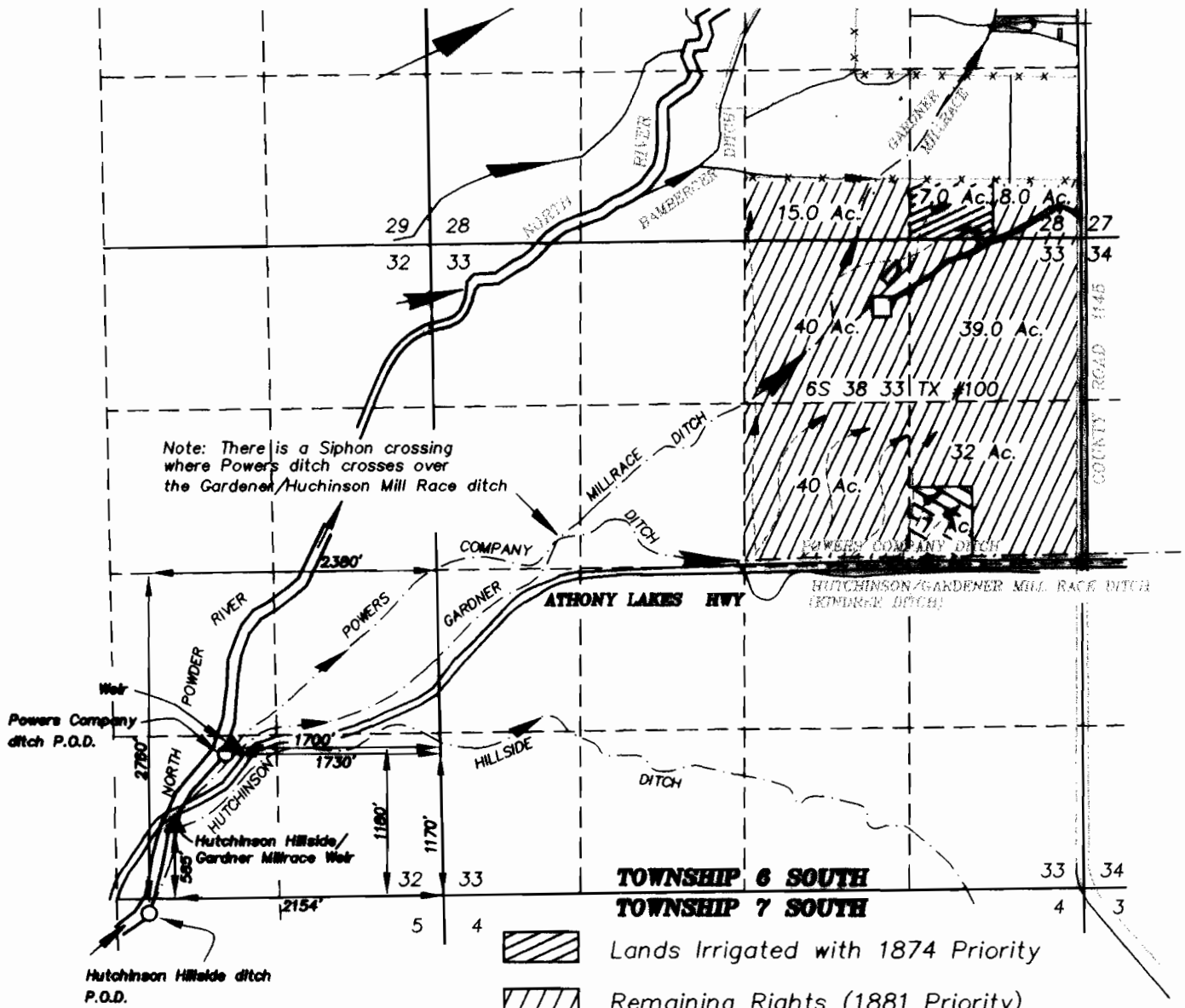






T 6S, R 38E, W.M.



Note: There is a Siphon crossing where Powers ditch crosses over the Gardner/Hutchinson Mill Race ditch

-  Lands Irrigated with 1874 Priority
-  Remaining Rights (1881 Priority)
-  Lands Irrigated with 1881 Priority



JANUARY 9, 2009

**FINAL PROOF MAP OF
TRANSFER T-9714**

FOR
PETER W. SCHOENINGH

BY

BAGETT-GRIFFITH & BLACKMAN
2006 ADAMS AVENUE
LA GRANDE, OREGON 97850

RECEIVED

FEB 05 2009

WATER RESOURCES DEPT
SALEM, OREGON

APPLICATION NO. T-9714
PERMIT NUMBER. T-9714

NOTE: The preparation of this map was for the purpose of identifying the location of the proposed water right and has no intent to provide dimensions or location of property ownership lines. Location information shown hereon was furnished by the applicant.