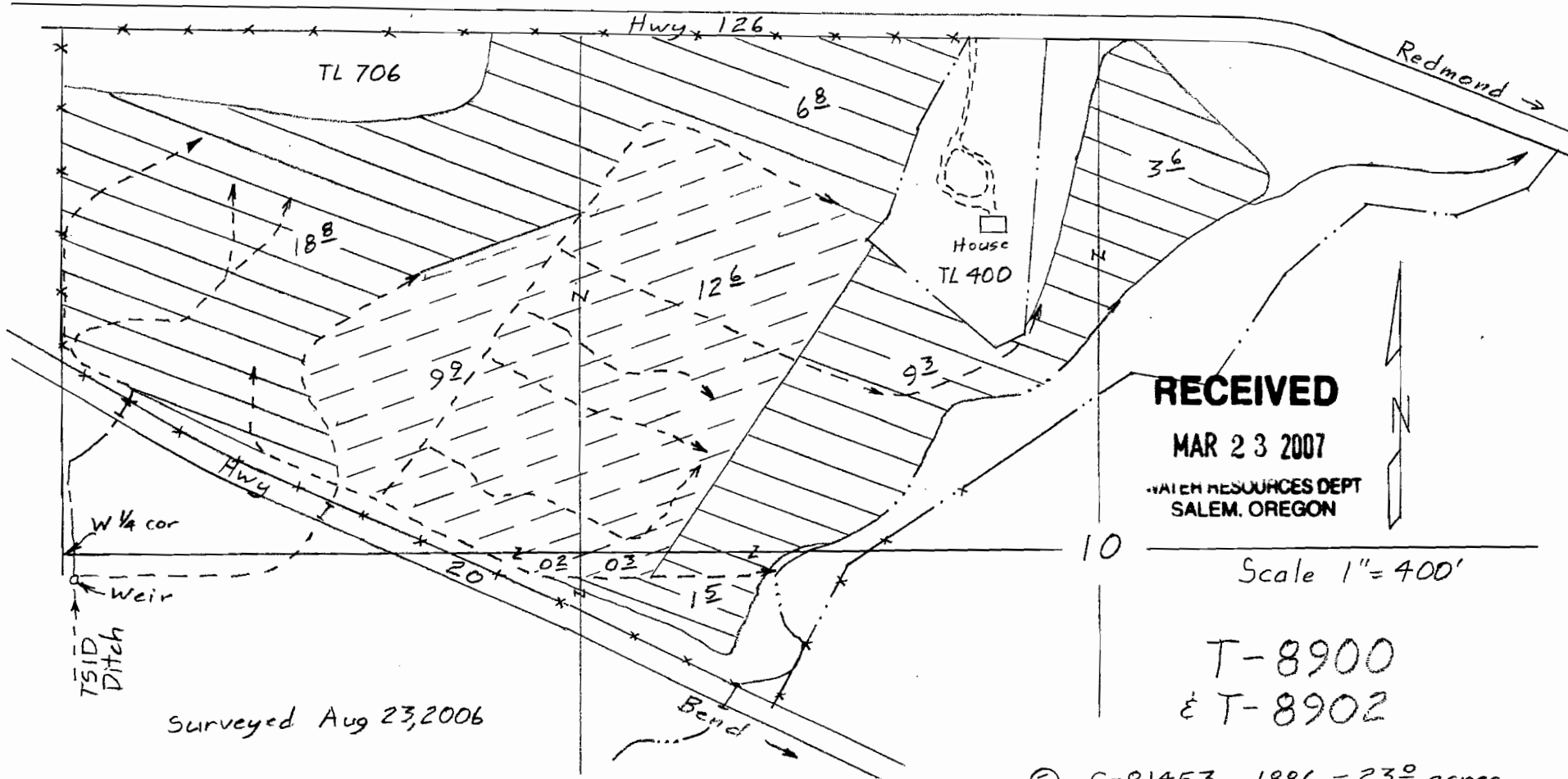


T. 15 S., R. 10 E., W. M.



RECEIVED

MAR 23 2007

WATER RESOURCES DEPT
SALEM, OREGON

Scale 1" = 400'

T-8900
& T-8902


Surveyed Aug 23, 2006

Claim of Beneficial Use Map
for

- ⊖ C-81453 1886 - 23^o acres
- ⊖ C-863 1895 - 40^o acres


T. 15 S., R. 10 E., W. M.

Howks Haven Reserve, LLC



Scale 1" = 1320'

This map is for the purpose of locating a water right only and has no intent to provide legal dimensions or the location of property lines.



ESTES SURVEYS, LLC

PO Box 17519	60382 Arnold Rd
Salem, OR 97306-7519	Bend, OR 97702
(503) 585-7593	(541) 382-7391