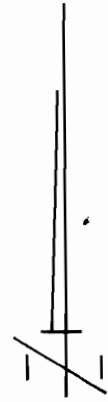



T. 36 S., R. 2 W., W.M.




SCALE: 1" = 400'

FINAL PROOF MAP
APPLICATION No. T-6293

IN THE NAME OF
FRED OWEN, JR.

MAP PREPARED SEPTEMBER
22, 1993 BY GARY D. KAISER

NOTE: MAP PREPARED FOR WATER
RIGHT PURPOSES ONLY, NOT FOR
PROPERTY BOUNDARY LOCATIONS.



RECEIVED

SEP 30 1993

WATER RESOURCES DEPT.
 SALEM, OREGON