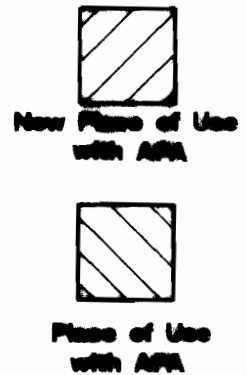
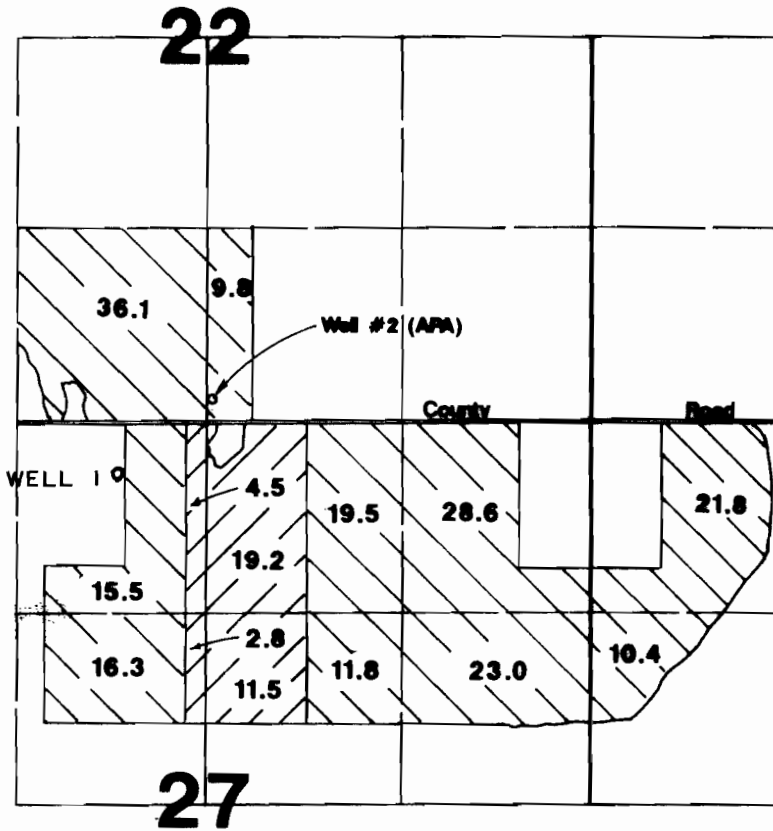


T.5S., R.1E., W.M.

RECEIVED

OCT 07 1993

WATER RESOURCES
SALEM OREGON



Well #2 located 152'N & 2584'W from SE corner Section 22.
WELL 1 located 350' & 610' W from N 1/4 corner Section 27


Final Proof Survey

Transfer #6390

In Name Of

Elmer Lucht Farms, Inc.

Surveyed on September 2, 1993 by JM Schuette



THIS MAP WAS PREPARED FOR THE PURPOSE OF IDENTIFYING THE LOCATION OF A WATER RIGHT ONLY AND IS NOT INTENDED TO PROVIDE LEGAL DIMENSIONS OR LOCATION OF PROPERTY OWNERSHIP LINES.

AMENDED 3/9/09 OWRD LN