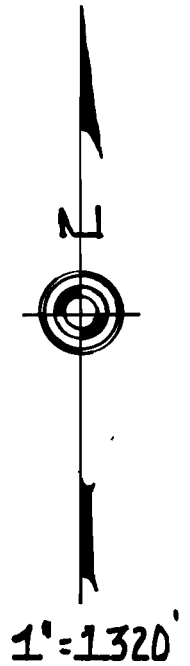
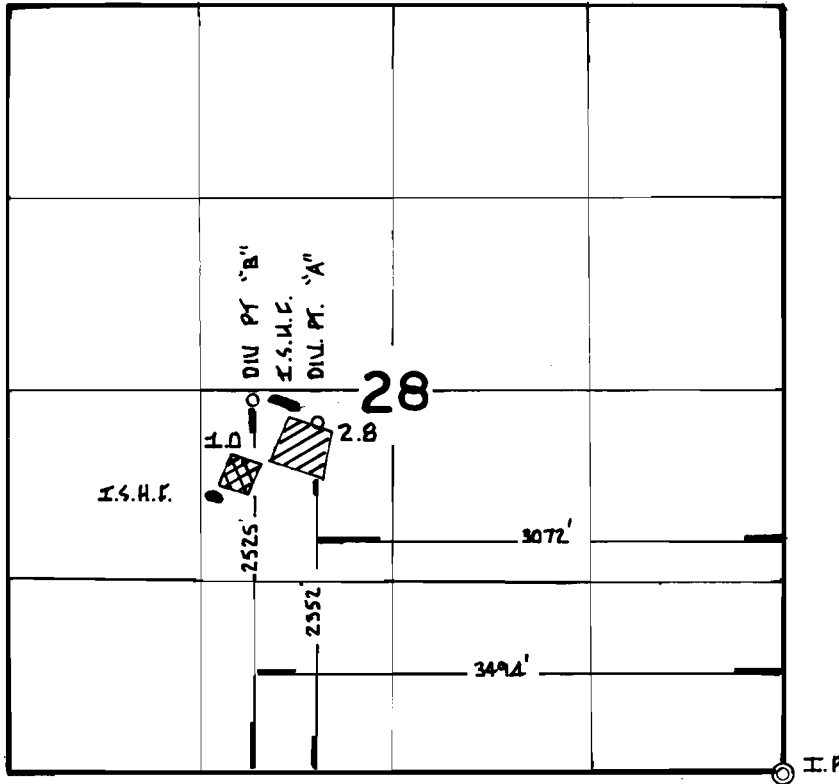



T.28S. R.14W. W.M

DISCLAIMER: THIS MAP WAS PREPARED FOR THE SOLE PURPOSE OF LOCATING A WATER RIGHT ONLY AND IS NOT INTENDED TO PROVIDE LEGAL DIMENSIONS OR OWNERSHIP LINES.



FINAL PROOF SURVEY

UNDER

APPLICATION NO. G-12181

PERMIT NO. G-11382

IN NAME OF

LOUIS POLLIN

SURVEYED NOV. 1, 1992 BY John P. Prahar
JOHN P. PRAHAR

- LEGEND:
- 1.0 ACRES CRANBERRY USE
 - 2.8 ACRES IRRIGATION
 - DIV. PT.
 - IN SYSTEM HOLDING FACILITIES