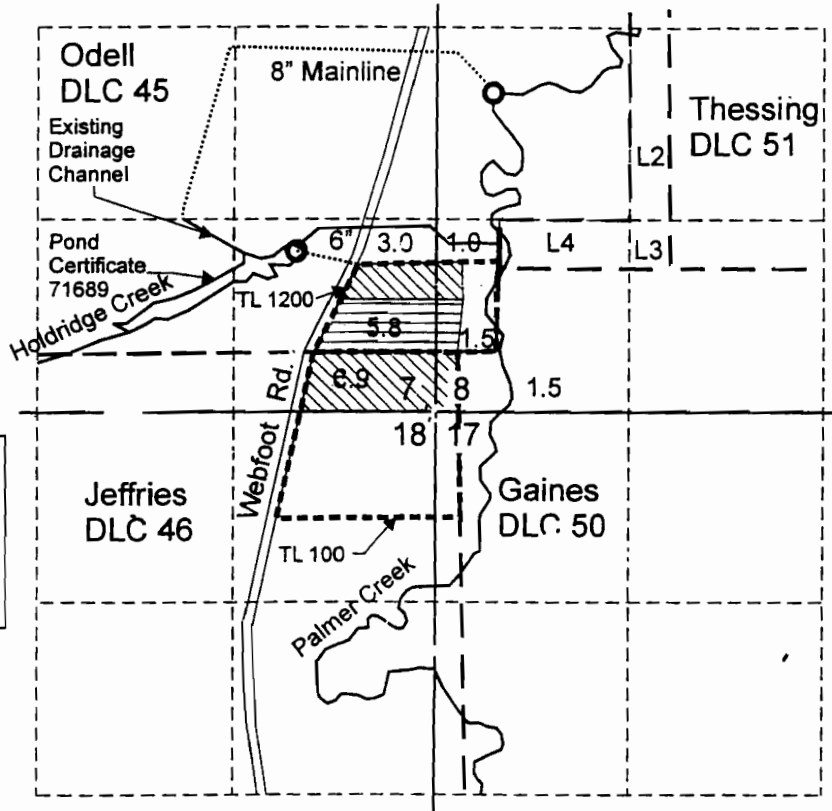


T.5S. R.3W. Sec. 7 & 8, W.M. RECEIVED

OCT 09 2007

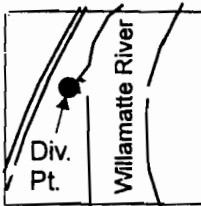
WATER RESOURCES DEPT
SALEM, OREGON



RECEIVED


DEC 12 2007

WATER RESOURCES DEPT
SALEM, OREGON



Diversion Point is located 4,700 feet north and 1,290 feet east from the SE corner of Gay DLC. 50. Within the NW 1/4 SW 1/4 of Section 4, T.6.S., R.3W., W.M1.

 Area (12.4 Acres) irrigated as Supplemental under Transfer T-7296.

 Area (7.3 Acres) irrigated as Primary under Transfer T-7296.

----- Tax lot boundary

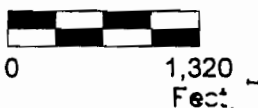
..... Mainline

○ Pump Station



EXPIRATION DATE 6/30/09

Scale: 1" = 1,320'



This map was prepared for the purpose of identifying the location of a water right only and is not intended to provide legal dimensions or location of property ownership lines.

Claim of Beneficial Use Map
Transfer T-7296

Pacific Hydro-Geology Inc.

Michael Carr

9/2007