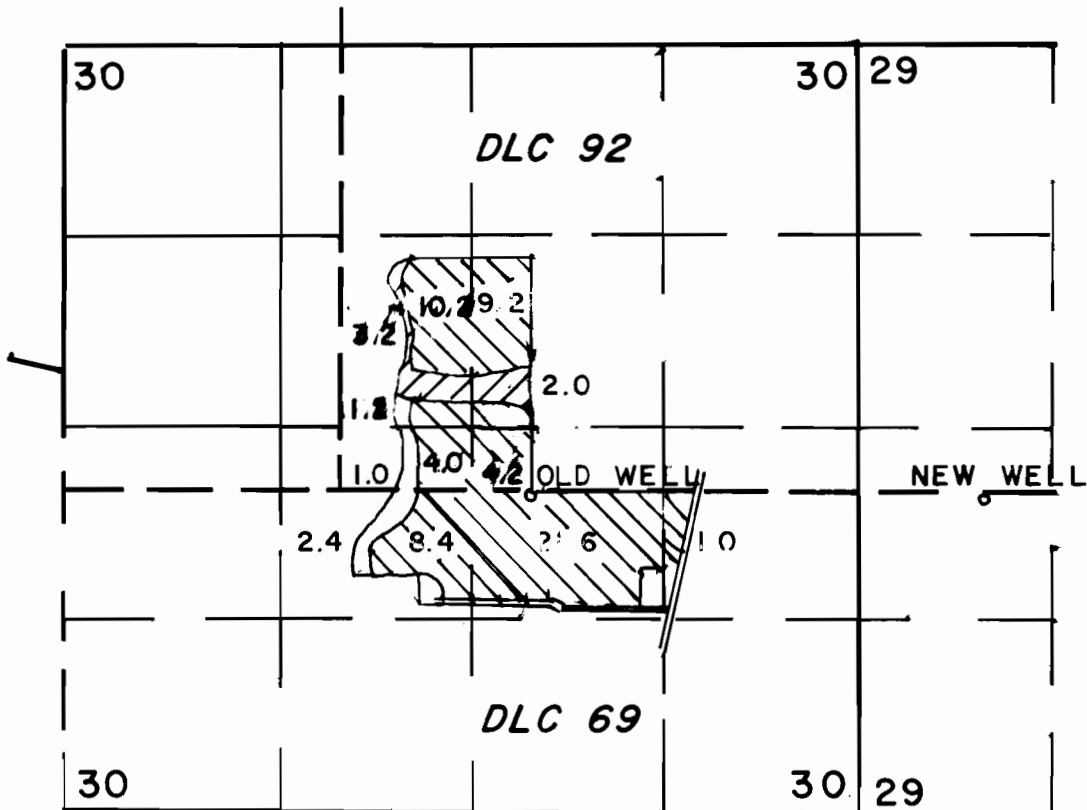




T5S R2W WM



OLD WELL: 16' S & 1310' E, NEW WELL: 50' S & 4420' E FROM SW COR DLC 92

-  PRIMARY OLD WELL, SUPPLEMENTAL NEW WELL
-  SUPPLEMENTAL NEW WELL

FINAL PROOF SURVEY UNDER

Application No. G-10044 Permit No. G-9151.....
IN NAME OF

E. D. GRASSMAN

Surveyed AUG. 23 1985, by B.W. BISHOP.