

Section 3, T.4S, R.1E., W.M.

Clackamas County, Oregon

NORTH 1/4 CORNER

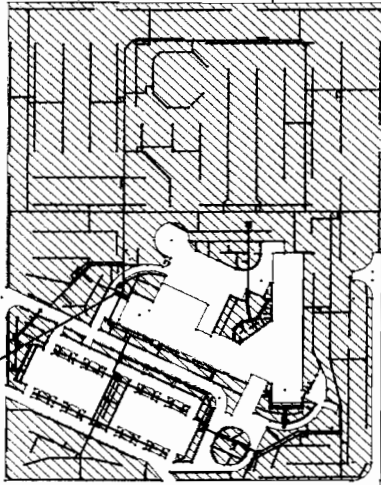
Section 34

TOWNSHIP ROAD

Section 3

T.L. 1200

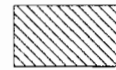
T.L. 1100



WELL

Scale 1" = 400'

Trost Elementary School  
800 S. Redwood Street  
Canby, Oregon



Application G-13199  
(13.81 acres)

Well is 893 ft West and 1,072 ft South  
of the North 1/4 corner of Section 3.

REDWOOD STREET

BENEFICIAL USE MAP  
FOR  
CANBY SCHOOL DISTRICT


APPLICATION NO. G-13199  
PERMIT NO. G-11874

RECEIVED

MAY 22 2009

THE PREPARATION OF THIS MAP IS FOR THE  
PURPOSE OF IDENTIFYING THE LOCATION  
OF THE WATER RIGHT ONLY AND HAS NO  
INTENT TO PROVIDE DIMENSIONS OR LOCATION  
OF PROPERTY OWNERSHIP LINES.

05/04/2009 91545.55E\_43



RENEWS 12-31-2009