

Map Information / Data Sources

Projection: Oregon State Plane South Zone
 Datum: North American Datum of 1983
 Source: Deschutes County GIS

POD Location Description:

Located 465'N AND 542' WEST OF THE SE CORNER OF THE SE 1/4 OF THE NE 1/4 QUARTER SECTION, SECTION 7 T18S R10E (W.M.)

No taxlots available in this area of the National Forest.

Notes:

1. Water meter is located at the City of Bend CT Basin Facility shown on Map 3 of 3.
2. Conveyance System: Refer to the waiver in this attachment.

DISCLAIMER: The purpose of the map is to identify the location of the water right. It is not intended to provide information relative to the location of property ownership lines.




0 330 660 1,320 1,980 2,640



SCALE: 1"=1,320'

LEGEND:

- POINT OF DIVERSION
- - - QTR Section Lines (Section 7)
- Stream
- Section Lines
- USFS Road - 4603000
- ▶ Surface Water Intake Man (Approx Location)



EXPIRES: 12-31-2010



Project #:

Date:

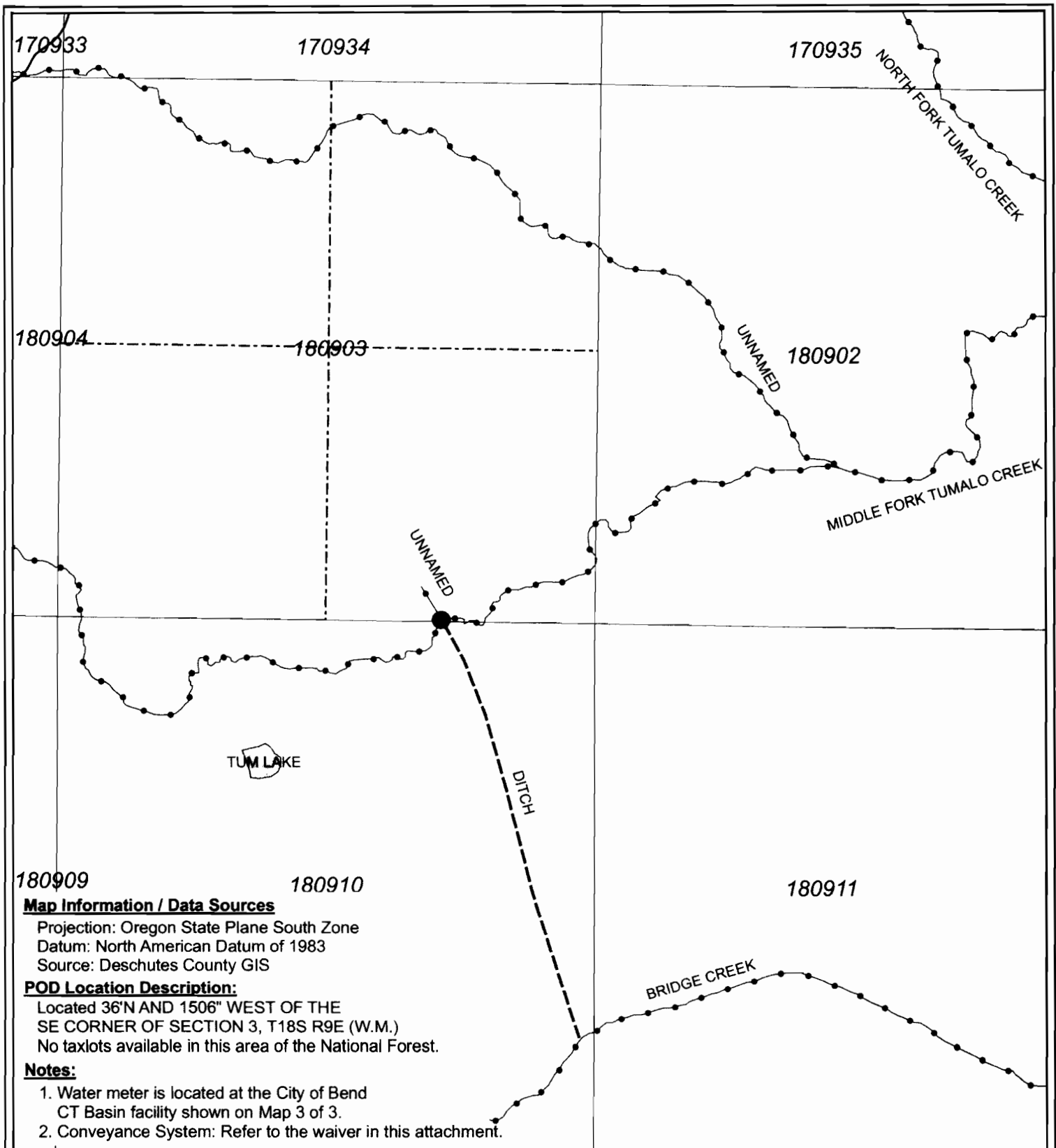
05/12/2009

POINT OF DIVERSION #1

APPLICATION S-67983; PERMIT S-49823
 DESCHUTES COUNTY, SECTION 7 T18S, R10E (W.M.)
 CITY OF BEND

FIGURE

1 OF 3



Map Information / Data Sources

Projection: Oregon State Plane South Zone
 Datum: North American Datum of 1983
 Source: Deschutes County GIS

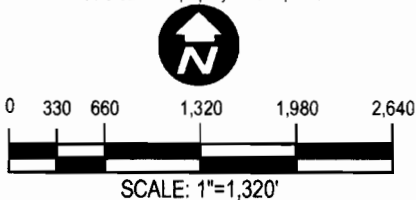
POD Location Description:

Located 36'N AND 1506" WEST OF THE
 SE CORNER OF SECTION 3, T18S R9E (W.M.)
 No taxlots available in this area of the National Forest.

Notes:


1. Water meter is located at the City of Bend CT Basin facility shown on Map 3 of 3.
2. Conveyance System: Refer to the waiver in this attachment.

DISCLAIMER: The purpose of the map is to identify the location of the water right. It is not intended to provide information relative to the location of property ownership lines.



LEGEND:

- POINT OF DIVERSION
- - - QTR Section Lines (Section 3)
- Stream
- Lake
- Section Lines
- - - Ditch



EXPIRES: 12-31-2010



Project #:

Date:

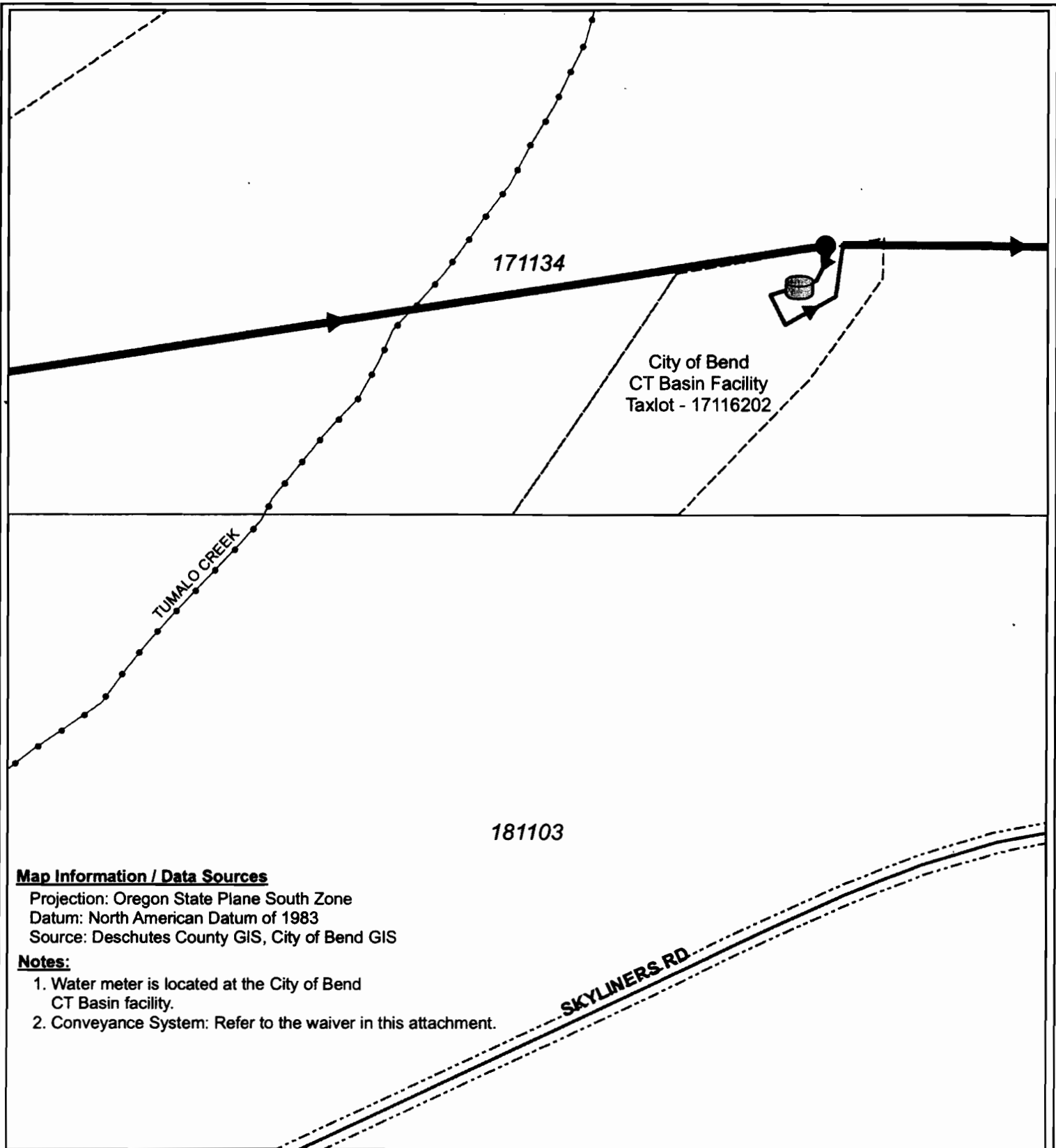
05/12/2009

POINT OF DIVERSION #2

APPLICATION S-67983; PERMIT S-49823
 DESCHUTES COUNTY, SW 1/4 SE 1/4, SECTION 3 T18S, R9E (W.M.)
 CITY OF BEND

FIGURE

2 OF 3



Map Information / Data Sources

Projection: Oregon State Plane South Zone
 Datum: North American Datum of 1983
 Source: Deschutes County GIS, City of Bend GIS

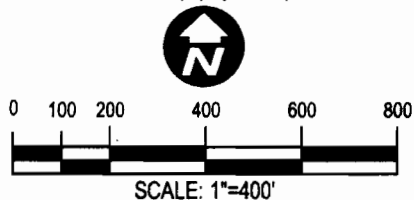
Notes:

1. Water meter is located at the City of Bend CT Basin facility.
2. Conveyance System: Refer to the waiver in this attachment.

DISCLAIMER: The purpose of the map is to identify the location of the water right. It is not intended to provide information relative to the location of property ownership lines.

LEGEND:

- CT Basin Reservoir
- Intake Meter
- Surface Water Intake Mains
- Stream
- Section Lines
- Taxlot



Certified Water Rights Examiner
 #78208WRE
Bruce Brody-Heine
 Bruce Brody-Heine
 June 29, 2007
 STATE OF OREGON
 EXPIRES: 12-31-09

SURFACE WATER INTAKE METER LOCATION

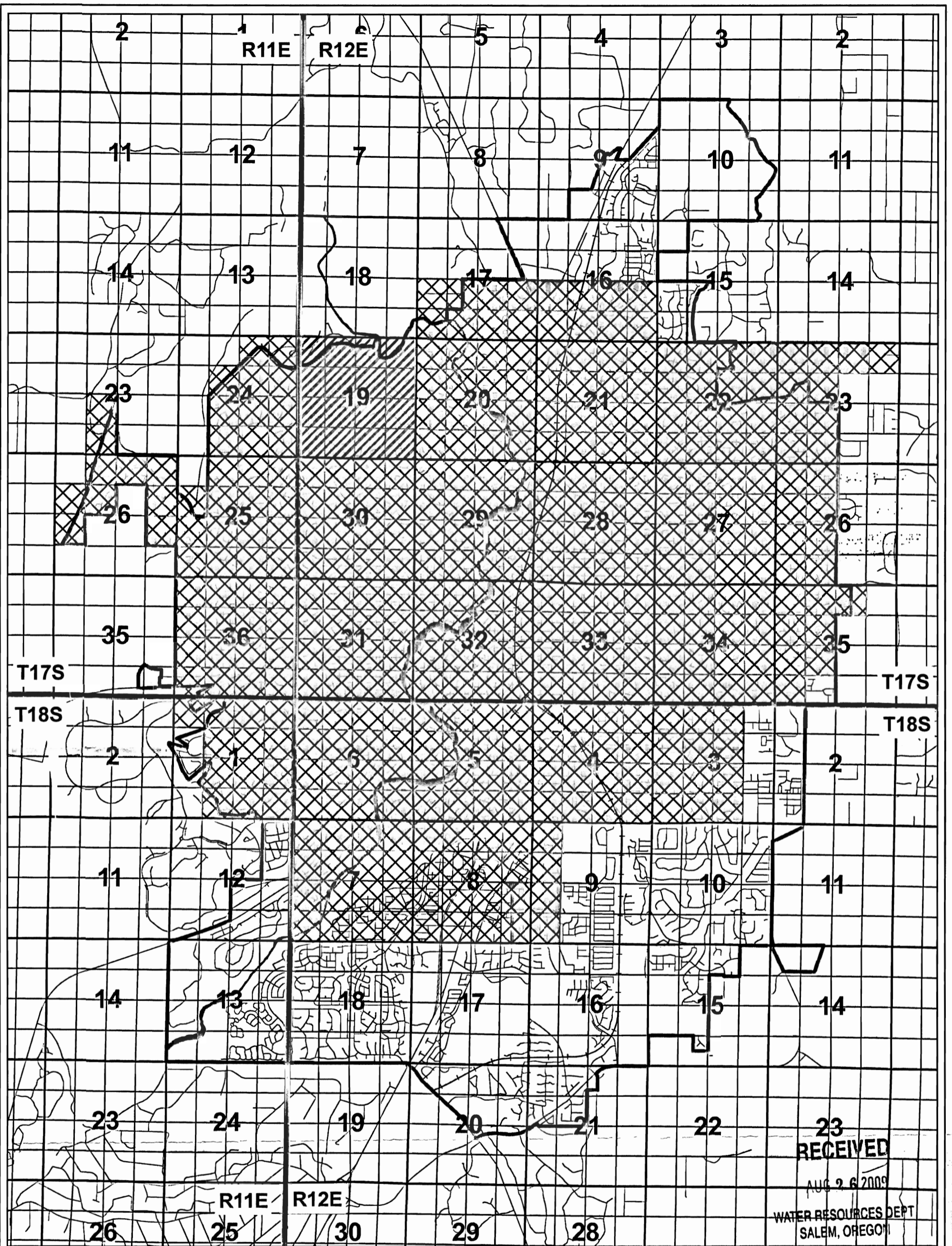
APPLICATION S-67983; PERMIT S-49823
 DESCHUTES COUNTY, SECTION 34 T17S, R11E (W.M.)
 CITY OF BEND

FIGURE

3 OF 3



Project #:
 Date:
 05/12/2009



DISCLAIMER: The purpose of the map is to identify the location of the water right. It is not intended to provide information relative to the location of property ownership lines.




0 2,000 4,000 6,000 8,000 Feet

SCALE: 1"=4,000'

LEGEND:

- URBAN GROWTH BOUNDARY
- DESCHUTES RIVER
- POU INADVERTENTLY OMITTED FROM PERMIT
- PLACE OF USE AUTHORIZED BY PERMIT S-49823
- ROAD CENTERLINE
- MAXIMUM EXTENT OF BENEFICIAL USE



EXPIRES: 12-31-2010



Project #:

Date:

05/12/2009

PLACE OF USE MAP
 APPLICATION S-67983, PERMIT S-49823
 CITY OF BEND

FIGURE

1