




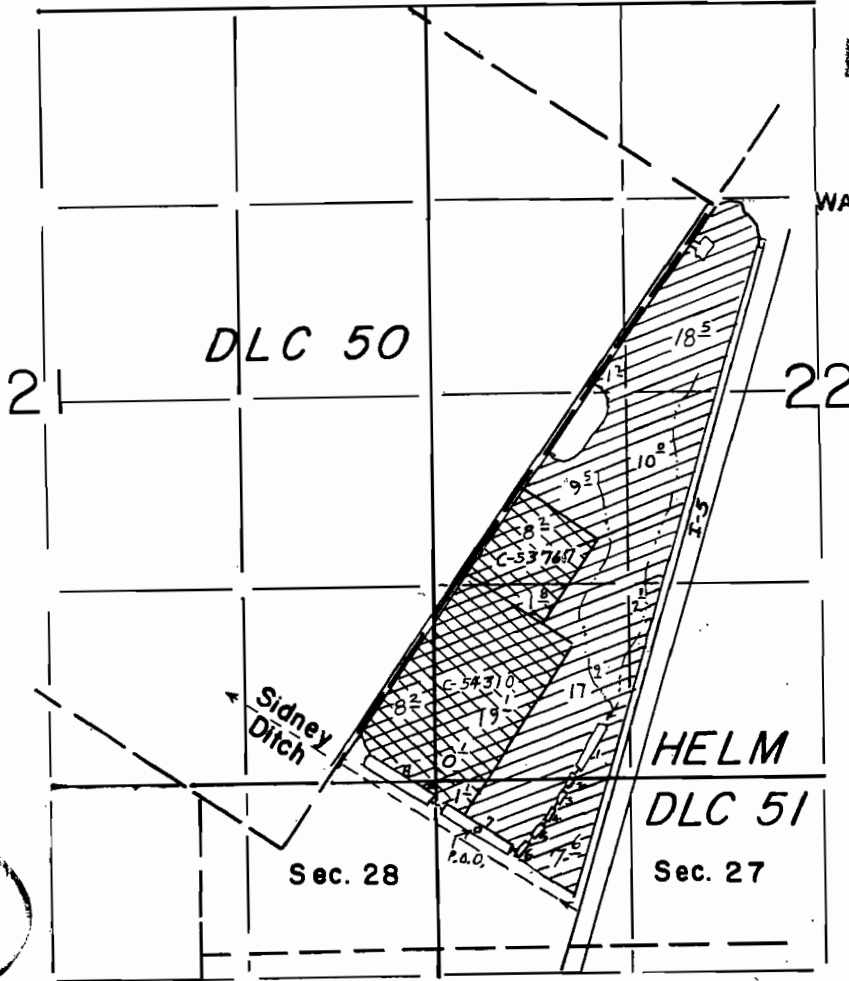
T. 9 S., R. 3 W., W. M.

Scale
1" = 1320'

RECEIVED

SEP 05 1997

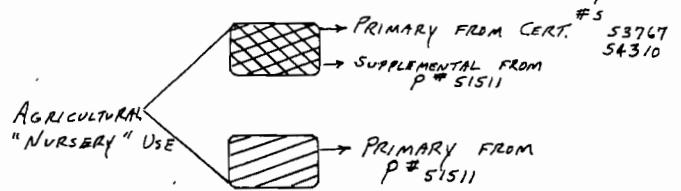
WATER RESOURCES DEPT.
SALEM, OREGON



EXPIRES 6-30-98

POD. Loc. : 340' S. & 290' E. from NW Cor. Sec. 27

THIS MAP WAS PREPARED SOLELY FOR THE PURPOSE OF DEPICTING THE LOCATION OF A WATER RIGHT, AND HAS NO INTENTION OF BEING USED TO DETERMINE REAL PROPERTY BOUNDARIES.



FINAL PROOF SURVEY UNDER

R-72402 R-11478
Application No. 72403. Permit No. 51511.....
IN NAME OF

HAROLD M. MILLER

Surveyed AUG. 9. 1997, by T.M. Warren.....