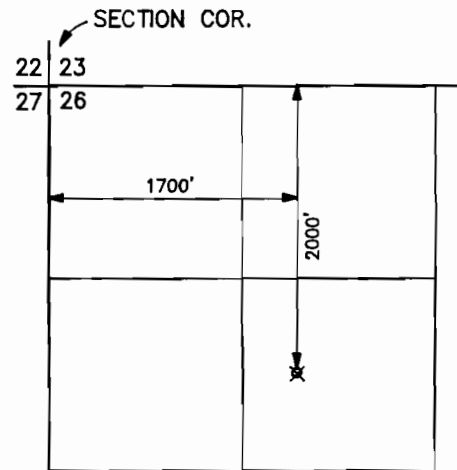

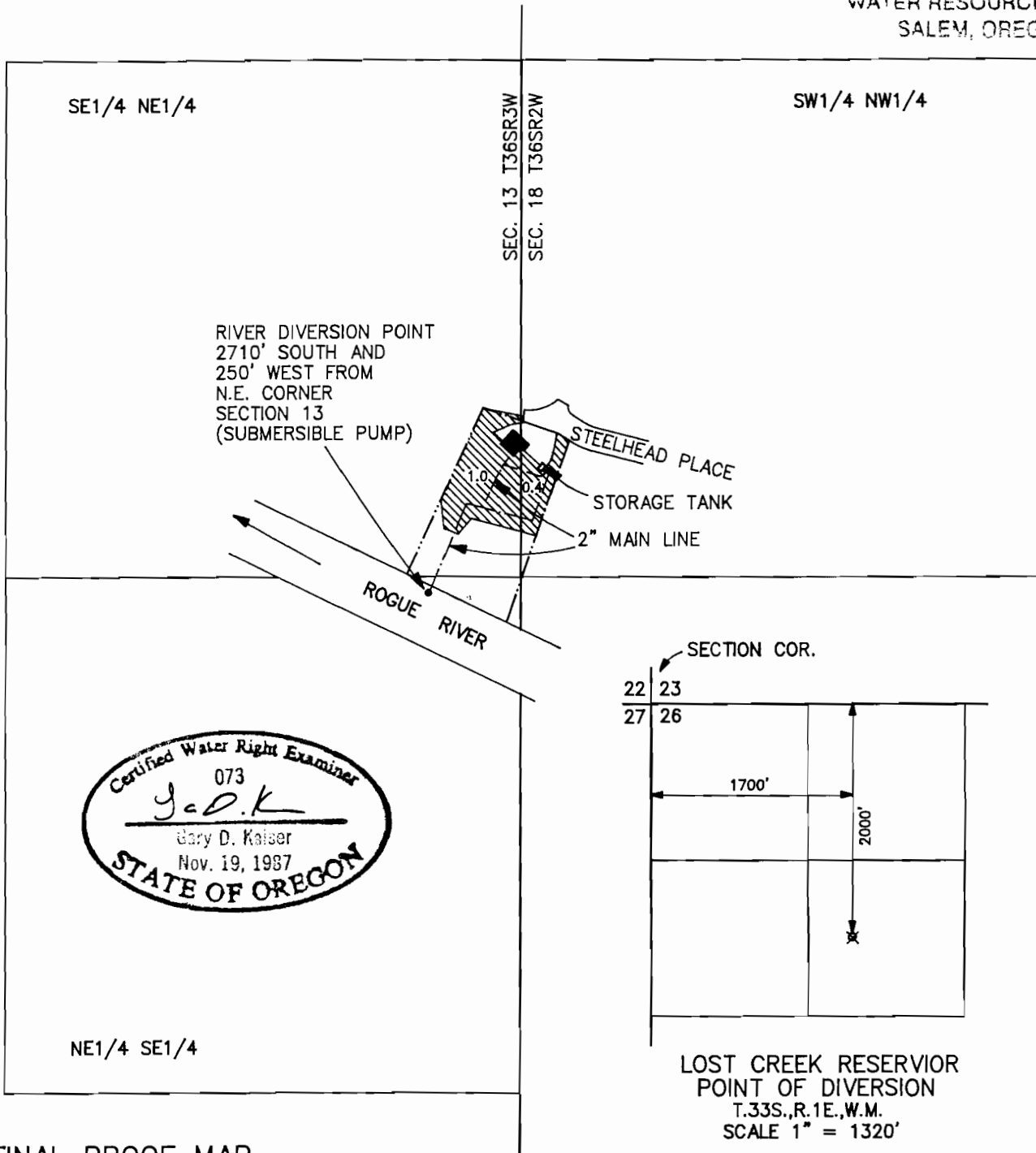


RECEIVED

T.36S.,R.2W., & R.3W.,W.M. MAY - 6 1998

WATER RESOURCES DEPT
SALEM, OREGON



LOST CREEK RESERVIOR
POINT OF DIVERSION
T.33S.,R.1E.,W.M.
SCALE 1" = 1320'

FINAL PROOF MAP

APPLICATION No. 73231
PERMIT No. 51544

IN THE NAME OF
Robert A. and Alice Janette Bell

NOTE: MAP PREPARED FOR
WATER RIGHT PURPOSES ONLY,
NOT FOR PROPERTY BOUNDARY
LOCATIONS.

MAP PREPARED APRIL 1, 1998 BY GARY D. KAISER

