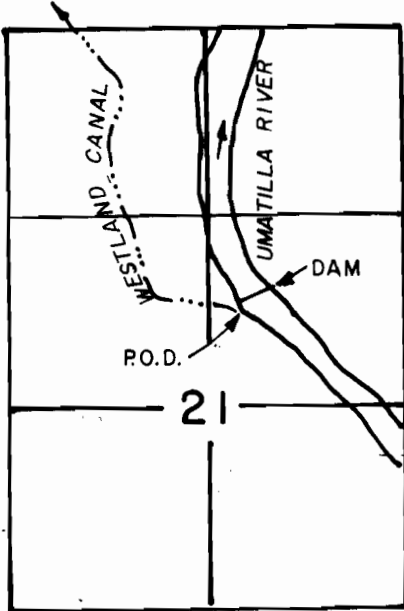


RECEIVED

MAY 12 1994

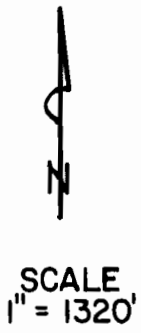
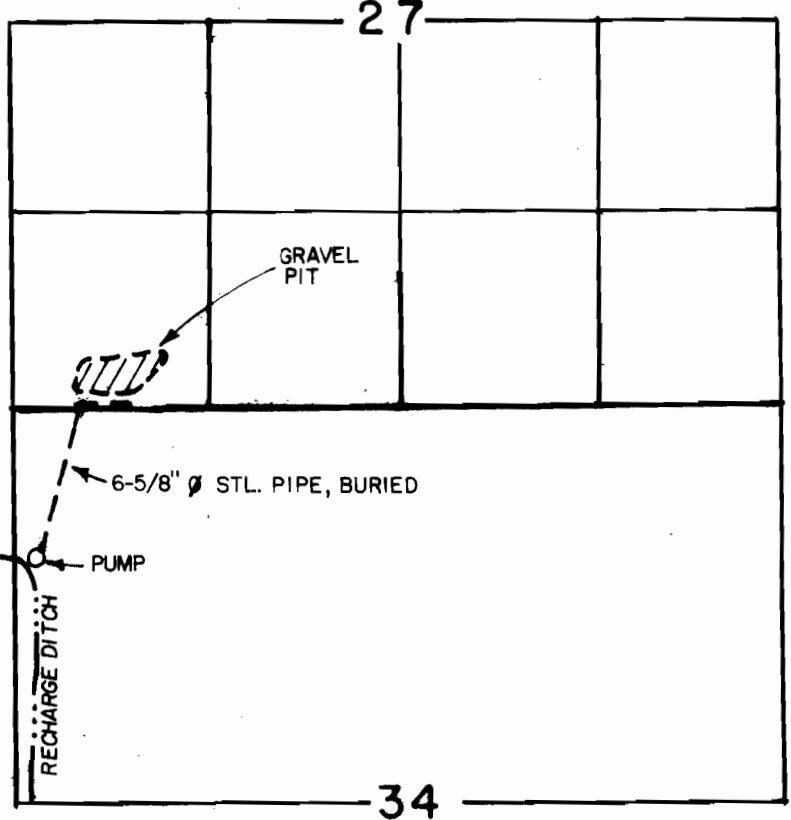
WATER RESOURCES DEPT.
SALEM, OREGON

T.3 N., R.29 E., W.M.



POINT OF DIVERSION LOCATED
N 76° 45' 56" E 2913.19' FROM
W 1/4 CORNER SECTION 21.

T.4 N., R.27 E., W.M.



FINAL PROOF SURVEY UNDER

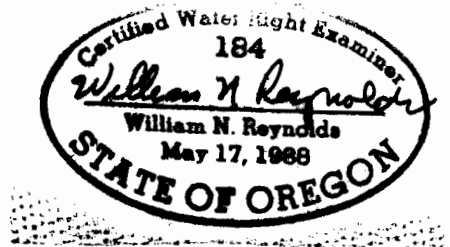
Application No. 64999

Permit No. 47723

IN NAME OF

AARON LOGSDON

THIS MAP IS FOR THE PURPOSE
OF IDENTIFYING THE LOCATION
OF WATER RIGHTS ONLY AND IS
NOT INTENDED TO PROVIDE
LEGAL DIMENSIONS OR LOCATIONS
OF PROPERTY OWNERSHIP LINES.



4/8/94