

City of Pendleton, Oregon  
Water Distribution System

Claim of Beneficial Use

Township 2N, Range 32E, W.M.

Transfer # T-8761  
Permit: S-472, S-1197, S-9006,  
S-9007

Transfer # T-8721  
Permit: Umatilla River Decree D-2582


Transfer # T-8640  
Permit: Umatilla River Decree D-2604

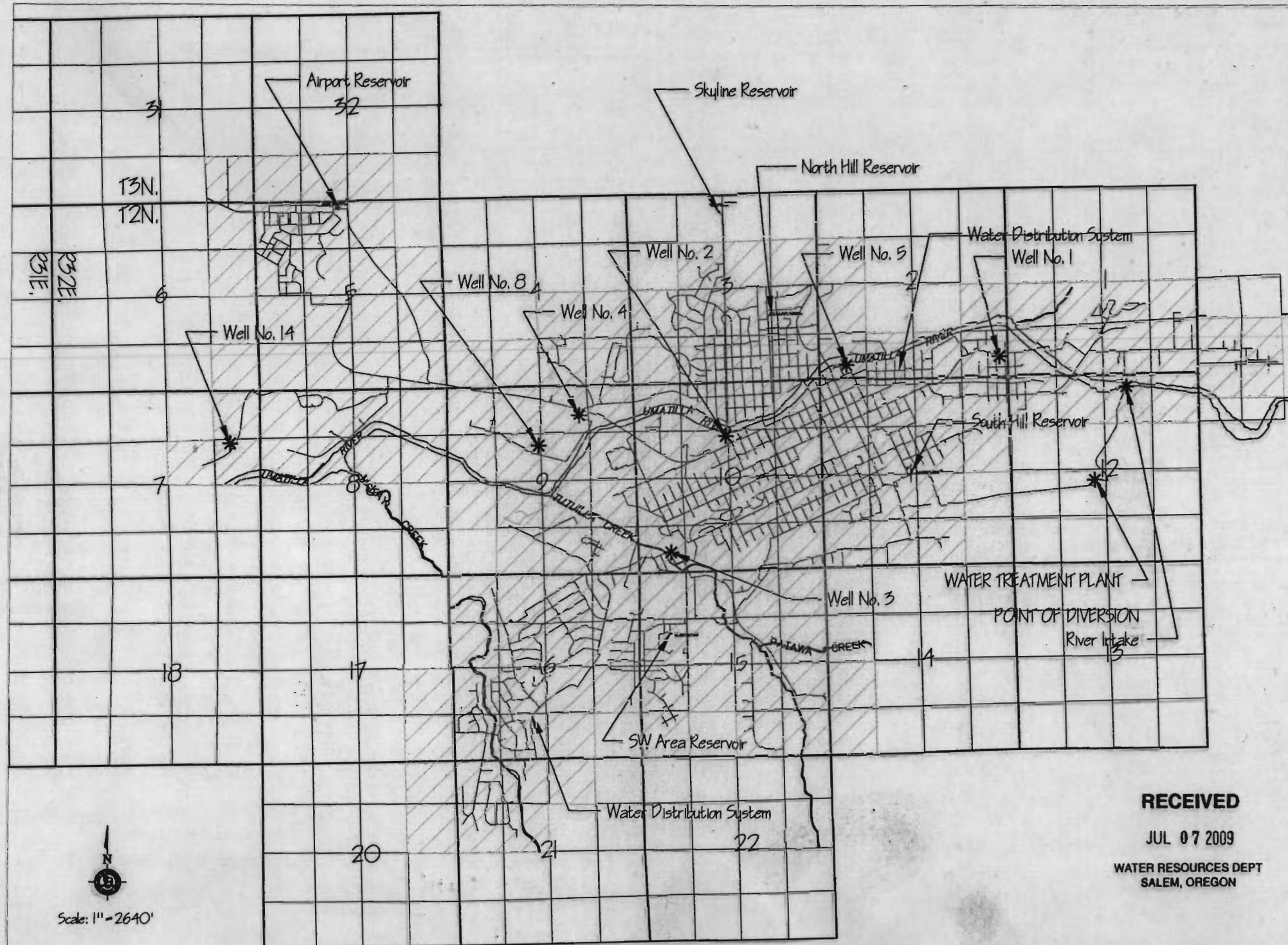
Legal Description  
Point of Diversion is 297' South  
and 679' East of the N 1/4  
corner of Section 12, Township 2N,  
Range 32E., W.M.

Notes:

1. The required fish screen is part of the intake structure extending into the Umatilla River.
2. The required flow meter is located at the inlet to the Water Treatment Plant.

- This map is not intended to provide legal dimensions or locations of property ownership lines.

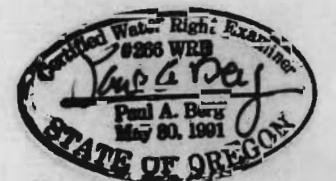
 - Service Area



**RECEIVED**

JUL 07 2009

WATER RESOURCES DEPT  
SALEM, OREGON



January 27, 2009  
Drawn By: WCG

COBU MAP #0441 3 of 4