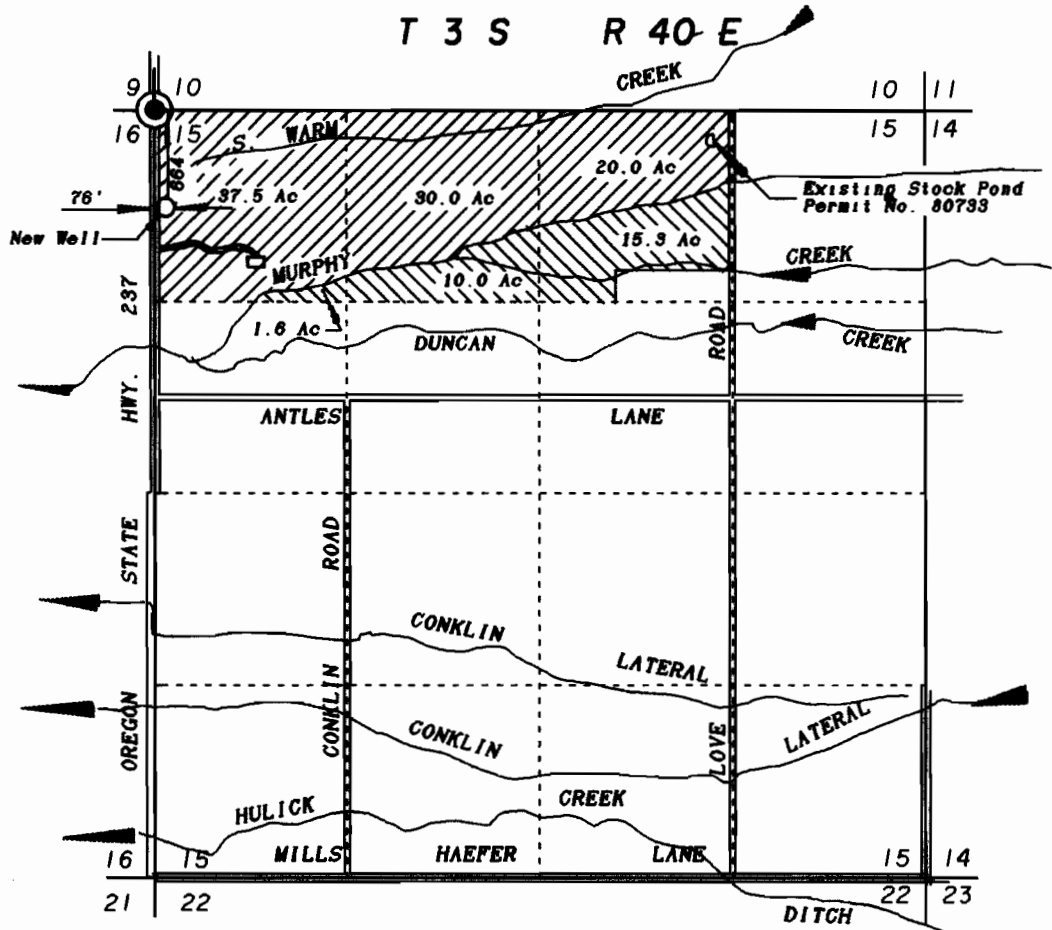


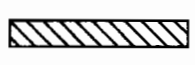
RECEIVED

AUG 20 1998

WATER RESOURCES DEPT.
SALEM, OREGON




SCALE 1" = 1320'



Land requesting primary water from proposed well.



Lands irrigated under Certificate Number 6509 requesting supplemental water from well.



FINAL PROOF MAP OF WATER RIGHT FOR KENNETH KNOTT

BY
BAGETT - GRIFFITH & BLACKMAN
2006 ADAMS AVENUE
LAGRANDE, OREGON 97850

JULY 29, 1998

APPLICATION NO. G-14523

PERMIT NUMBER G-13329

NOTE: The preparation of this map was for the purpose of identifying the location of the proposed water right and has no intent to provide dimensions or location of property ownership lines. Location information shown hereon was furnished by the applicant.