







Claim of Beneficial Use
Place of Use Map
 Transfer T-9864 (Permit G-3270)

LEGEND

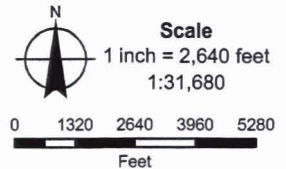
-  City of Tigard Water Service Area
-  Place of Use (POU)
(According to Transfer T-9864)
-  Streets
-  Waterbodies
-  Watercourses

Note

This map was prepared for the purpose of identifying the location of a water right only and it is not intended to provide legal dimensions or location of property ownership lines.



EXPIRES: 12-31-2010



MAP NOTES:
 Projection: Oregon Lambert Conformal Conic
 Datum: North American Datum of 1983
 Date: March 2, 2009
 Data Sources: Oregon Geospatial Data Clearinghouse, USDA



RECEIVED
 SEP 24 2009
 WATER RESOURCES DEPT
 SALEM, OREGON

