

T. 4 S., R. 4 E., W.M.

SW 1/4 SEC. 5

RECEIVED

SEP 14 1998

WATER RESOURCES DEPT.
SALEM, OREGON

FINAL PROOF SURVEY


UNDER

APPLICATIONS NO. 73358 PERMITS NO. 51548
R-73359 R-11508
R-73360 R-11509

IN NAME OF

SPRINGWATER GOLF COURSE PATRICK O'MERA

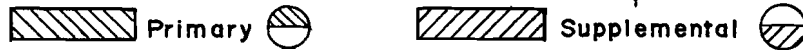
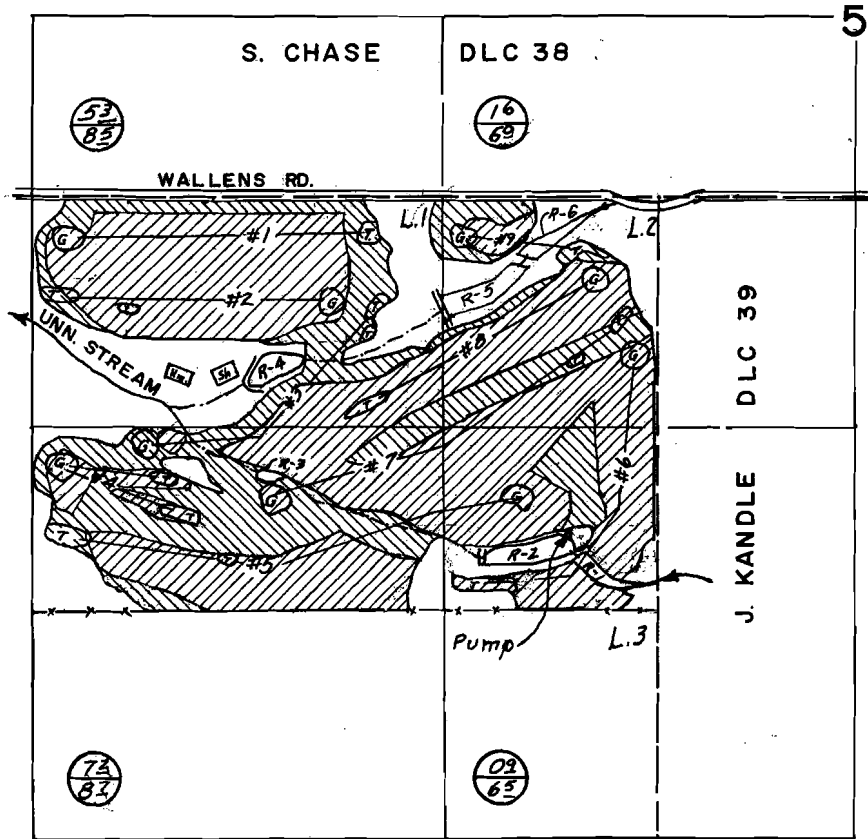
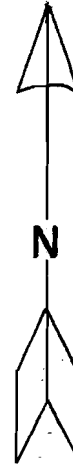
SURVEYED AUG. 17, 1998, BY



ALL DIV. PTS LOCATIONS FROM N.W. COR DLC 39

RES. 1	1160'S	&	270'W	(R-6889)
" 2	1170'S	"	570'W	
" 3	890'S	"	1290'W	
" 4	580'S	"	1330'W	
" 5	350'S	"	670'W	
" 6	220'S	"	430'W	
PUMP	1100'S	"	340'W	

Scale
1"=400'



THIS MAP WAS PREPARED FOR THE PURPOSE OF IDENTIFYING THE LOCATION OF A WATER RIGHT ONLY AND IS NOT INTENDED TO PROVIDE LEGAL DIMENSIONS OR LOCATION OF PROPERTY OWNERSHIP LINES.