

T. 4 S., R. 4 E., W.M.

SW 1/4 SEC. 5

RECEIVED

SEP 14 1998

WATER RESOURCES DEPT.
SALEM, OREGON

FINAL PROOF SURVEY


UNDER

APPLICATIONS NO. 73358 PERMITS NO. 51548
R-73359 R-11508
R-73360 R-11509

IN NAME OF

SPRINGWATER GOLF COURSE PATRICK O'MERA

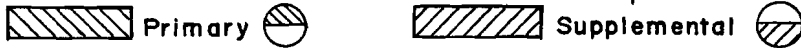
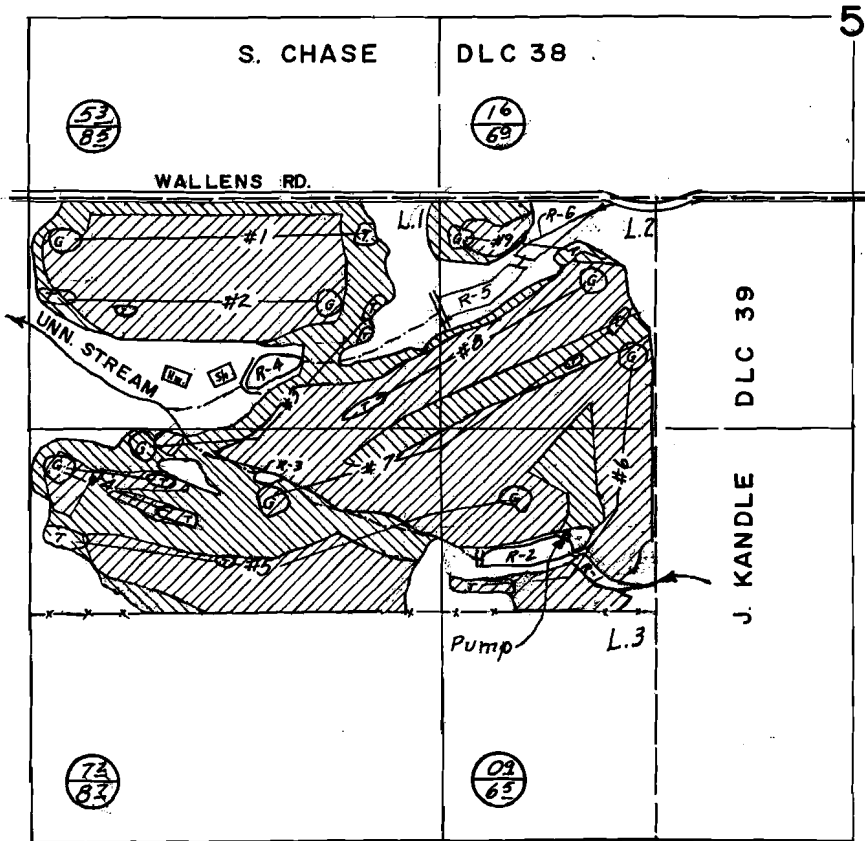
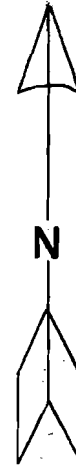
SURVEYED AUG. 17, 1998, BY



ALL DIV. PTS LOCATIONS FROM N.W. COR DLC 39

- RES. 1 1160'S @ 270' W (R-6889)
- " 2 1170'S " 570' W
- " 3 890'S " 1290' W
- " 4 580'S " 1330' W
- " 5 380'S " 670' W
- " 6 220'S " 430' W
- PUMP 1100'S " 340' W

Scale
1"=400'



THIS MAP WAS PREPARED FOR THE PURPOSE OF IDENTIFYING THE LOCATION OF A WATER RIGHT ONLY AND IS NOT INTENDED TO PROVIDE LEGAL DIMENSIONS OR LOCATION OF PROPERTY OWNERSHIP LINES.