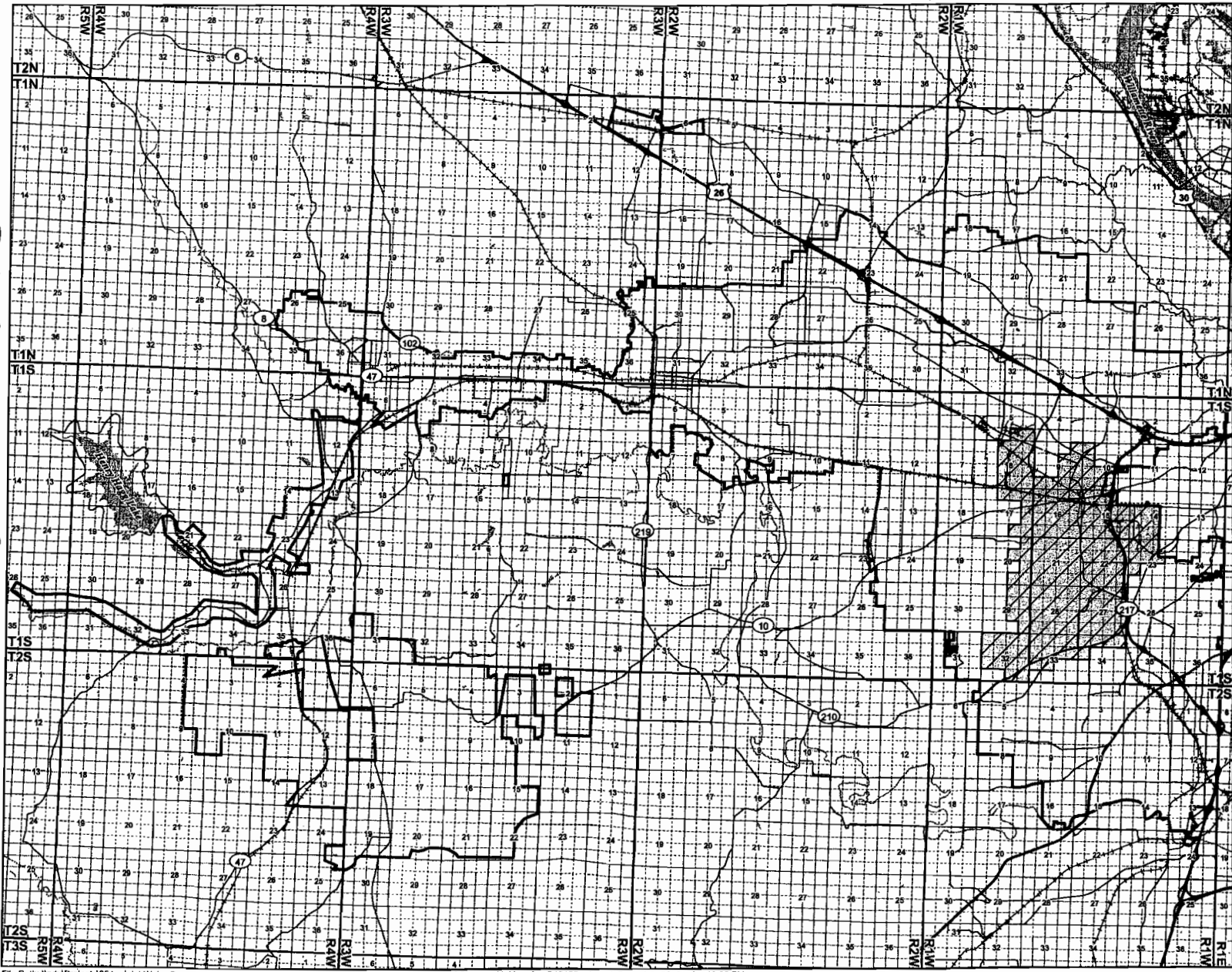


COBU Map # 0455-



**Claim of Beneficial Use
Place of Use Map
Water Right In the Name of:
City of Beaverton
Joint Water Commission Member**

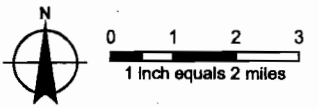
Permit S-45455 (Application S-60357)
Township 1 South, Range 1 West (W.M.)

LEGEND

- Place of Use (POU) for Permit S-45455
- JWC Service Area Boundary
- Freeways and Highways
- Major Roads
- Railroads
- Watercourses
- Waterbodies



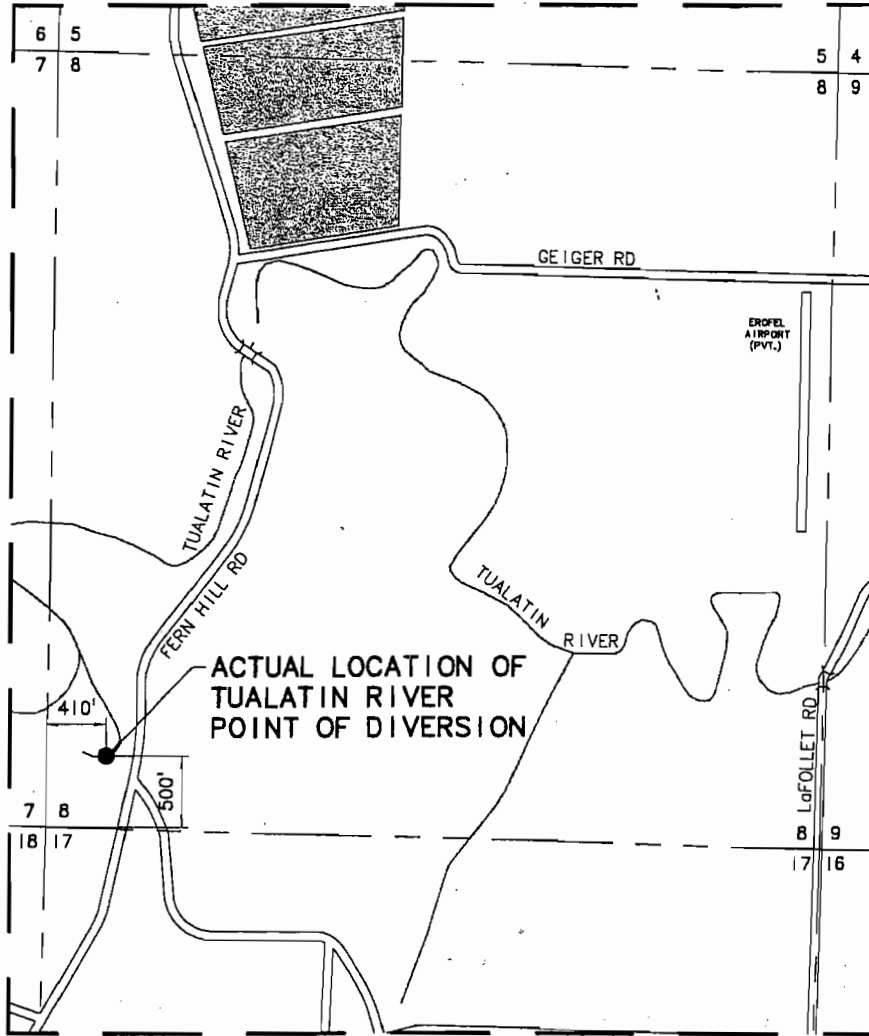
DISCLAIMERS:
 1. This map was prepared for the purpose of identifying the location of a water right only and it is not intended to provide legal dimensions or location of property ownership lines.
 2. Under the provisions of ORS 540.510(3) the City of Beaverton may lawfully provide and use water in locations other than those described.



MAP NOTES:
 Projection: Oregon State Plane North Zone
 Datum: North American Datum of 1983
 Date: July 29, 2008
 Data Source: OWRD, Oregon Geospatial Data Clearinghouse

T.1S.,R.3W.,W.M. SECTION 8

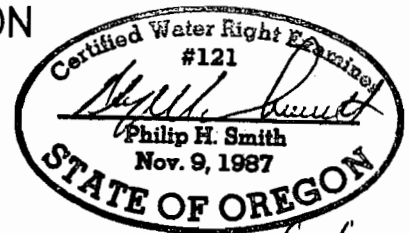
POINT OF DIVERSION FOR PERMIT NO. 45455



FINAL PROOF SURVEY FOR PERFECTION OF
APPLICATION NO. 60357, PERMIT NO. 45455

IN THE NAME OF
THE CITY OF BEAVERTON
WASHINGTON COUNTY

MAY 2002



Expires 6/30/2002

NOTE: This map is for the purpose of identifying the location of the water right only and is not intended to provide legal dimensions or locations of property lines.