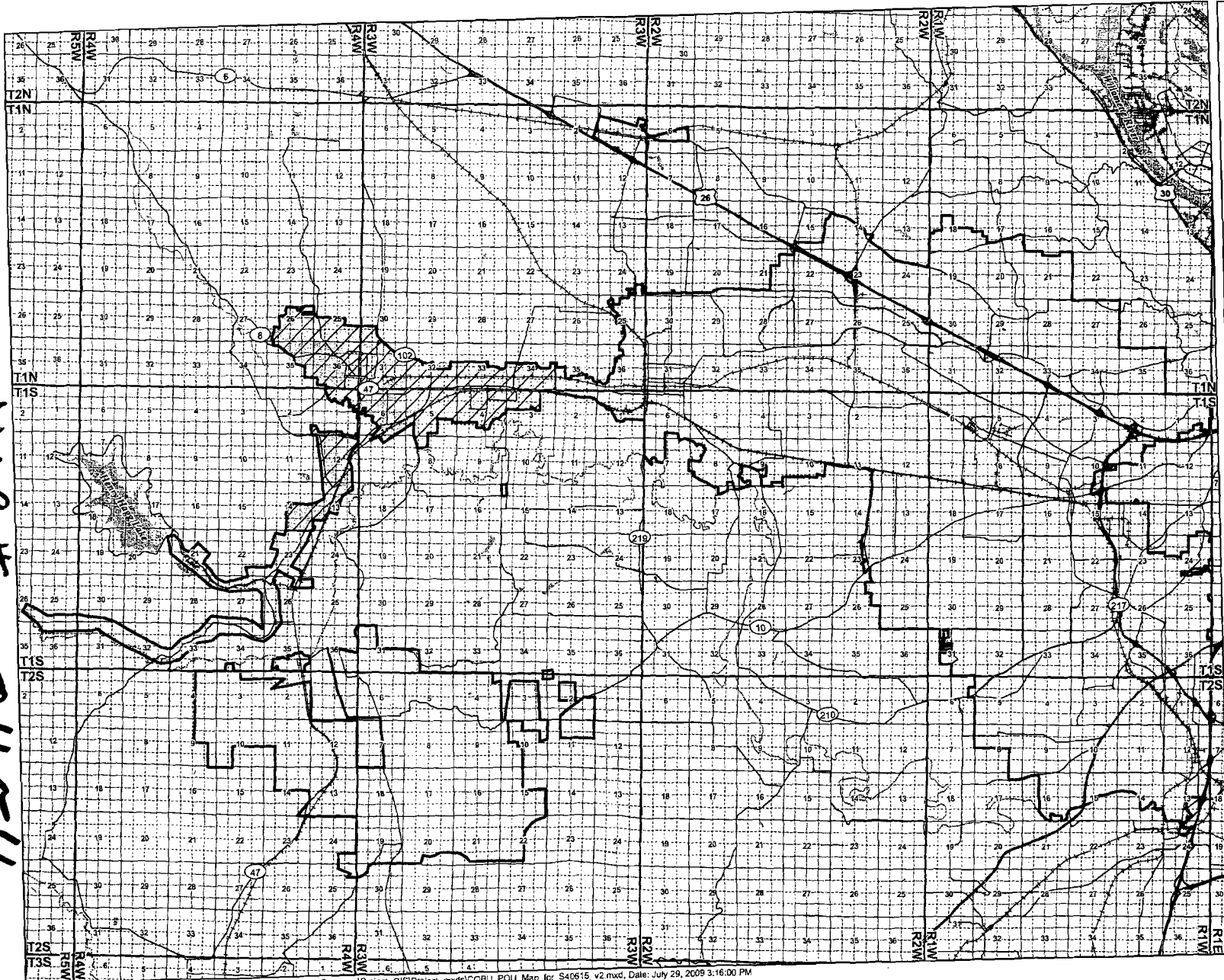


COBU MAP # 0454




**Claim of Beneficial Use  
Place of Use Map  
Water Right in the Name of:  
City of Forest Grove  
Joint Water Commission Member**

Permit S-40615 (Application S-54203)  
Townships 1 North & Township 1 South,  
Ranges 3 & 4 West (W.M.)

**LEGEND**

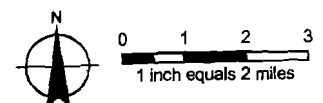
- Place of Use (POU) for Permit S-40615
- JWC Service Area Boundary
- Freeways and Highways
- Major Roads
- Railroads
- Watercourses
- Waterbodies



EXPIRES: 12-31-2010

**DISCLAIMERS:**

1. This map was prepared for the purpose of identifying the location of a water right only and it is not intended to provide legal dimensions or location of property ownership lines.
2. Under the provisions of ORS 540.510(3) the City of Forest Grove may lawfully provide and use water in locations other than those described.



**MAP NOTES:**  
Projection: Oregon State Plane North Zone  
Datum: North American Datum of 1983  
Date: July 29, 2009  
Data Source: CWRD, Oregon Geospatial Data Clearinghouse