


T. 4S, R. 11E, W.M.
Section 11
SW 1/4 NW 1/4



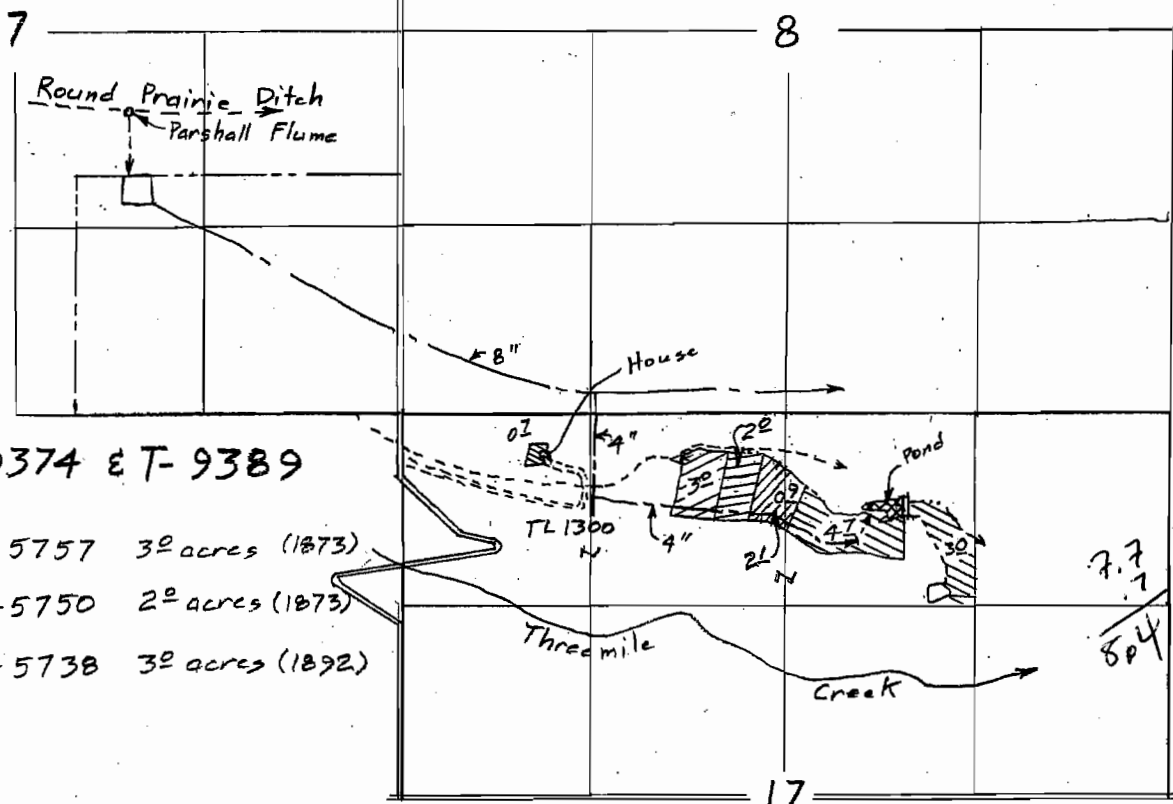
RECEIVED

AUG 17 2009

WATER RESOURCES DEPT
SALEM, OREGON



T. 4S, R. 12E, W.M.



Scale
1" = 1320'
4" = 1 mile


T-9374 & T-9389

- ⊘ C-5757 30 acres (1873)
- ⊘ C-5750 20 acres (1873)
- ⊘ C-5738 30 acres (1892)

Surveyed Oct 11, 2003

- ⊘ 84 acres irrigation T-8811 (1964)
- ⊘ 0.1 acre equivalent pond maintenance T-8811 (1964)

Claim of Beneficial Use Map
for
DAN VAN VACTOR



This map is for the purpose of locating a water right only and has no intent to provide legal dimensions or the location of property lines.

ESTES SURVEYS, LLC
 PO Box 17519 Salem, OR 97305-7519 (503) 585-7593
 60382 Arnold Rd Bend, OR 97702 (541) 382-7391