


T.6S. R.2W. Sec. 5, 8, 17 & 18, W.M.

RECEIVED

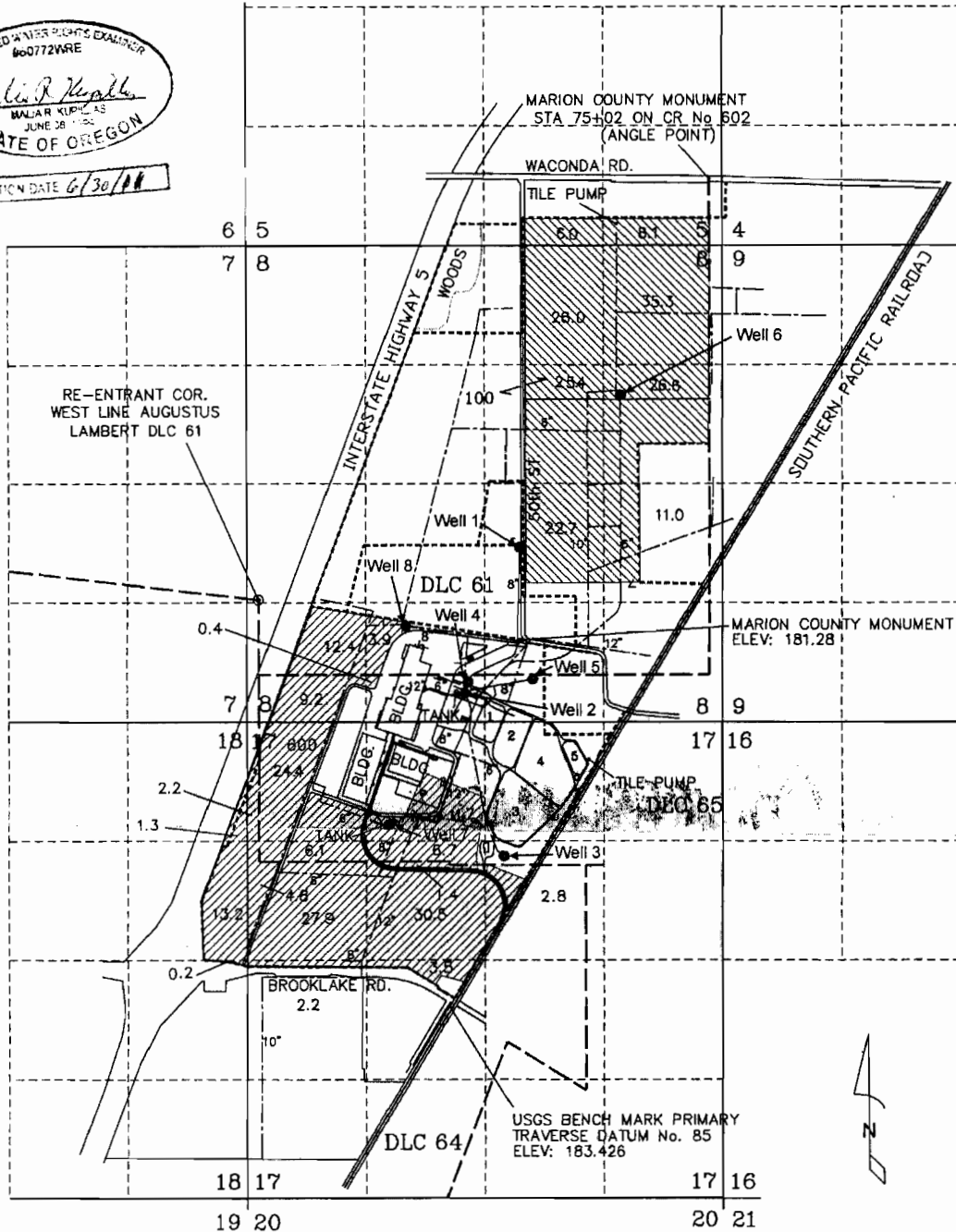
JUL 16 2009

WATER RESOURCES DEPT  
SALEM, OREGON



EXPIRATION DATE 6/30/11

COBU MAP # 0442



LEGEND

- MAIN LINES
- ROAD
- TAX LOT BOUNDRIES
- IRRIGATED AREA
- DLC BOUNDRY
- Area (161.1 Acres) irrigated under Permit G-3560, Certificate 83432.
- Area (163.4 Acres) irrigated under Permit G-2172, Certificate 83429.
- BLDG Industrial Use in a cannery under Permits G-4422, G-4423, G-4424, and G-7902.

Scale: 1" = 1,320'



Well 1 (MARI 18912) is located 590 ft N and 2,890 ft. E from re-entrant corner of the West line of Lambert DLC 61  
 Well 2 (MARI 50927) is located 1,020 ft S and 2,290 ft. E from re-entrant corner of the West line of Lambert DLC 61  
 Well 3 (MARI 18766) is located 2,810 ft S and 2,720 ft. E from re-entrant corner of the West line of Lambert DLC 61  
 Well 4 (MARI 3878) is located 900 ft S and 2,320 ft. E from re-entrant corner of the West line of Lambert DLC 61  
 Well 5 (MARI 4110) is located 870 ft S and 3,050 ft. E from re-entrant corner of the West line of Lambert DLC 61  
 Well 6 (MARI 3873) is located 2,260 ft N and 4,020 ft. E from re-entrant corner of the West line of Lambert DLC 61  
 Well 7 (MARI 52494) is located 2,460 ft S and 1,440 ft. E from re-entrant corner of the West line of Lambert DLC 61  
 Well 8 (MARI 17476) is located 290 ft S and 1,630 ft. E from re-entrant corner of the West line of Lambert DLC 61

This map was prepared for the purpose of identifying the location of a water right only and is not intended to provide legal dimensions or location of property ownership lines.

**NORPAC Foods Inc.**  
 100 E. Washington Street  
 Seaside, Oregon 97138

DESIGN BY: Denis Mullen  
 DATE: JULY 2009  
 DRAWING NUMBER: WATERRIGHTS-2

TITLE: BROOKS PLANT 5 WATERRIGHTS

Claim of Beneficial Use Map  
T-7599

# T. 6 S. R. 2 W. W.M. NORPAC BROOKS PLANT

IRRIGATION USE

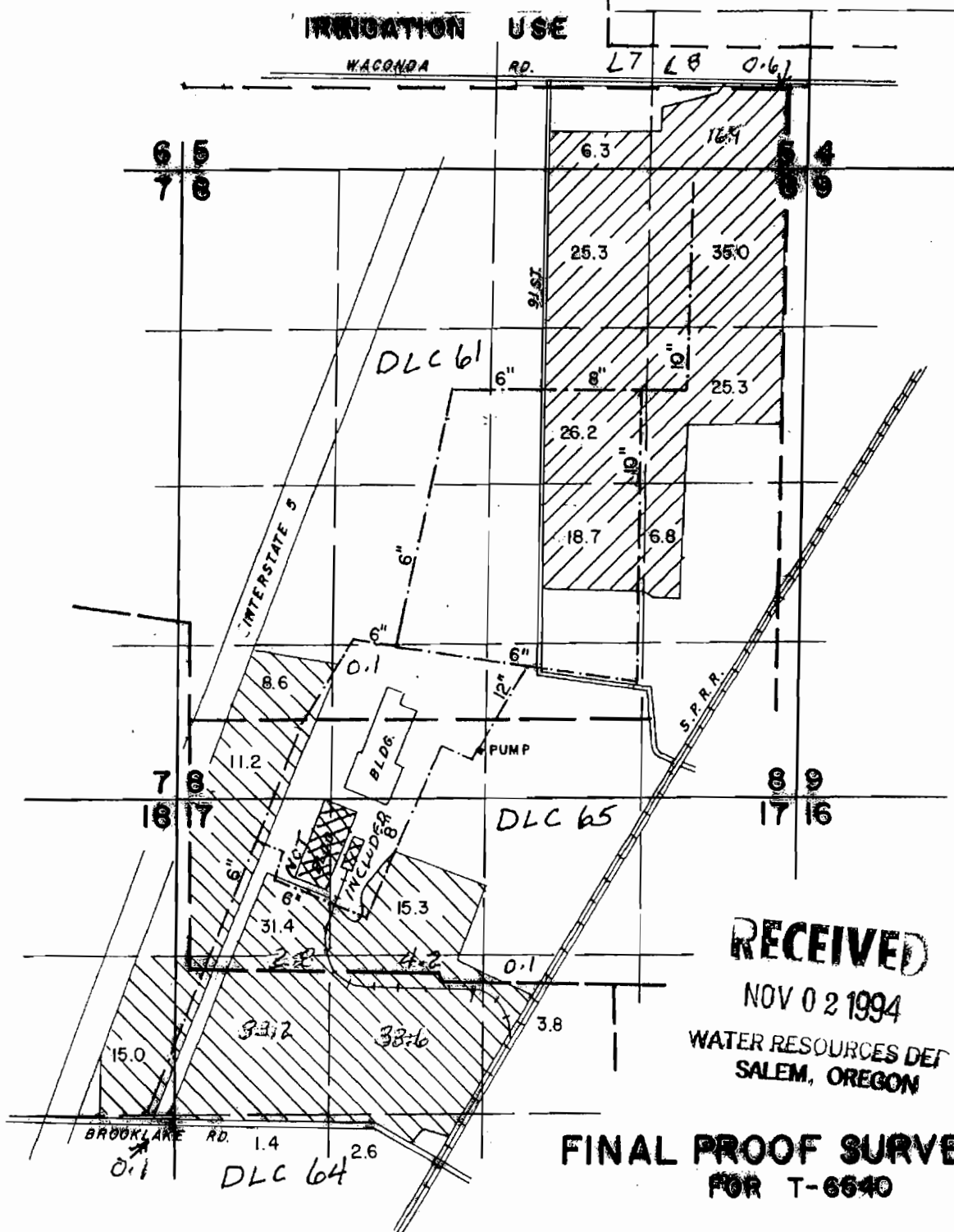
WACONDA

RD.

L7 L8 0.6



4" = 1 MI.



**RECEIVED**

NOV 02 1994

WATER RESOURCES DIV  
SALEM, OREGON

**FINAL PROOF SURVEY  
FOR T-6640**

BY:



THIS MAP WAS PREPARED FOR THE PURPOSE OF IDENTIFYING THE LOCATION OF A WATER RIGHT ONLY AND IS NOT INTENDED TO PROVIDE LEGAL DIMENSIONS OR LOCATION OF PROPERTY OWNERSHIP LINES.

AMENDED 4/12/07 LHN WRD