
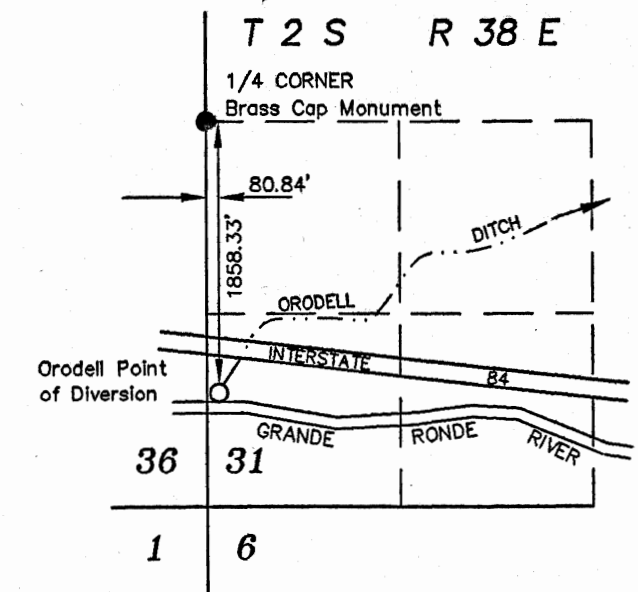
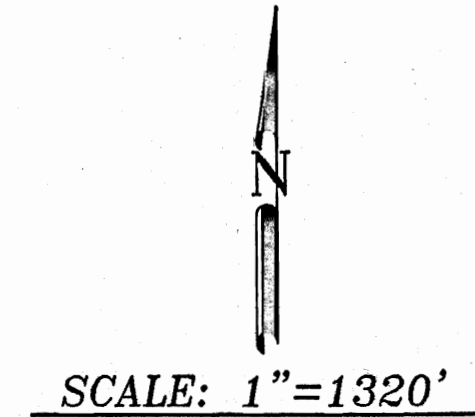
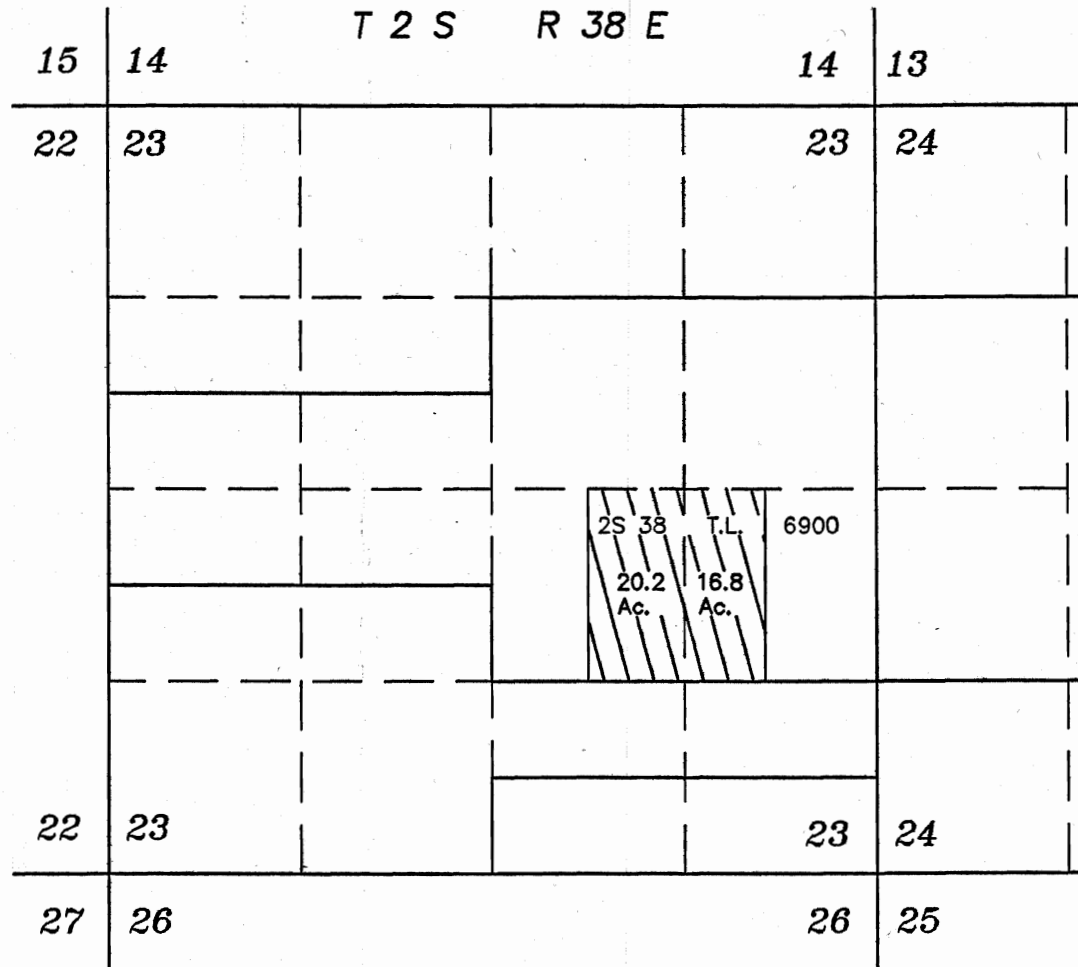
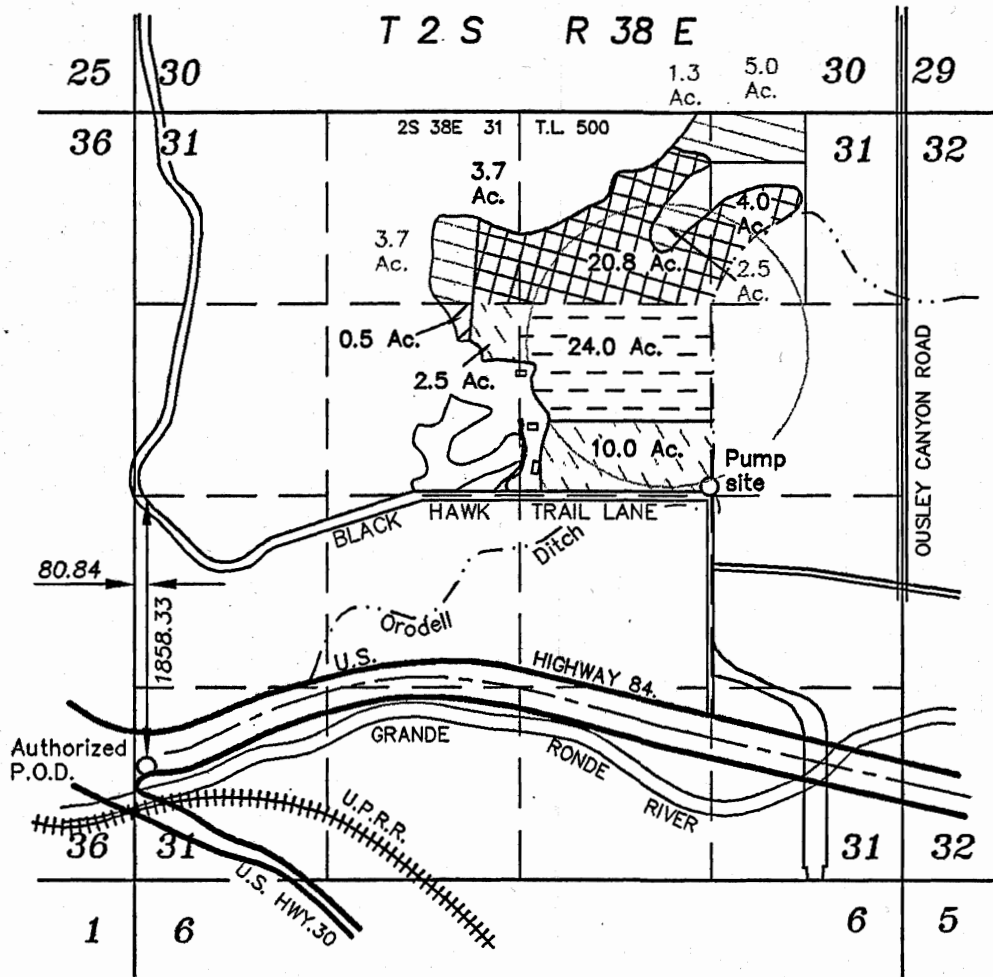


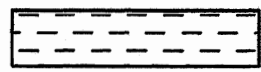
SUPERSEDING



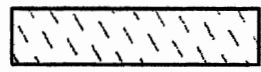
Lands under Certificate number 42444 to remain in place.




Lands under Certificate number 79512 to be transferred.



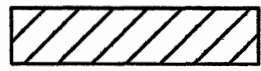
Lands under certificate number 42444 to be canceled and receive rights from Certificate number 79512.



Lands from Certificate number 42444 requesting a change of place of use and receive rights from Certificate 79512.



Lands to receive rights from Certificate number 42444.



Lands to receive rights from Certificate number 79512.

RECEIVED
SEP 05 2009
WATER RESOURCE DEPT.
EASTERN REGION

Certified Water Right Examiner
021
Gregory T. Blackman
Gregory T. Blackman
Nov. 19, 1987
STATE OF OREGON

NOTE: The preparation of this map was for the purpose of identifying the location of the proposed water right and has no intent to provide dimensions or location of property ownership lines. Location information shown hereon was furnished by the applicant.

SUPERSEDING
August 18, 2009
APPLICATION OF
TRANSFER OF PLACE OF USE
FOR
MIKE BECKER

BY
BAGETT - GRIFFITH & BLACKMAN
2006 ADAMS AVENUE
LAGRANDE, OREGON 97850

PERMIT NUMBER _____
APPLICATION NO. _____