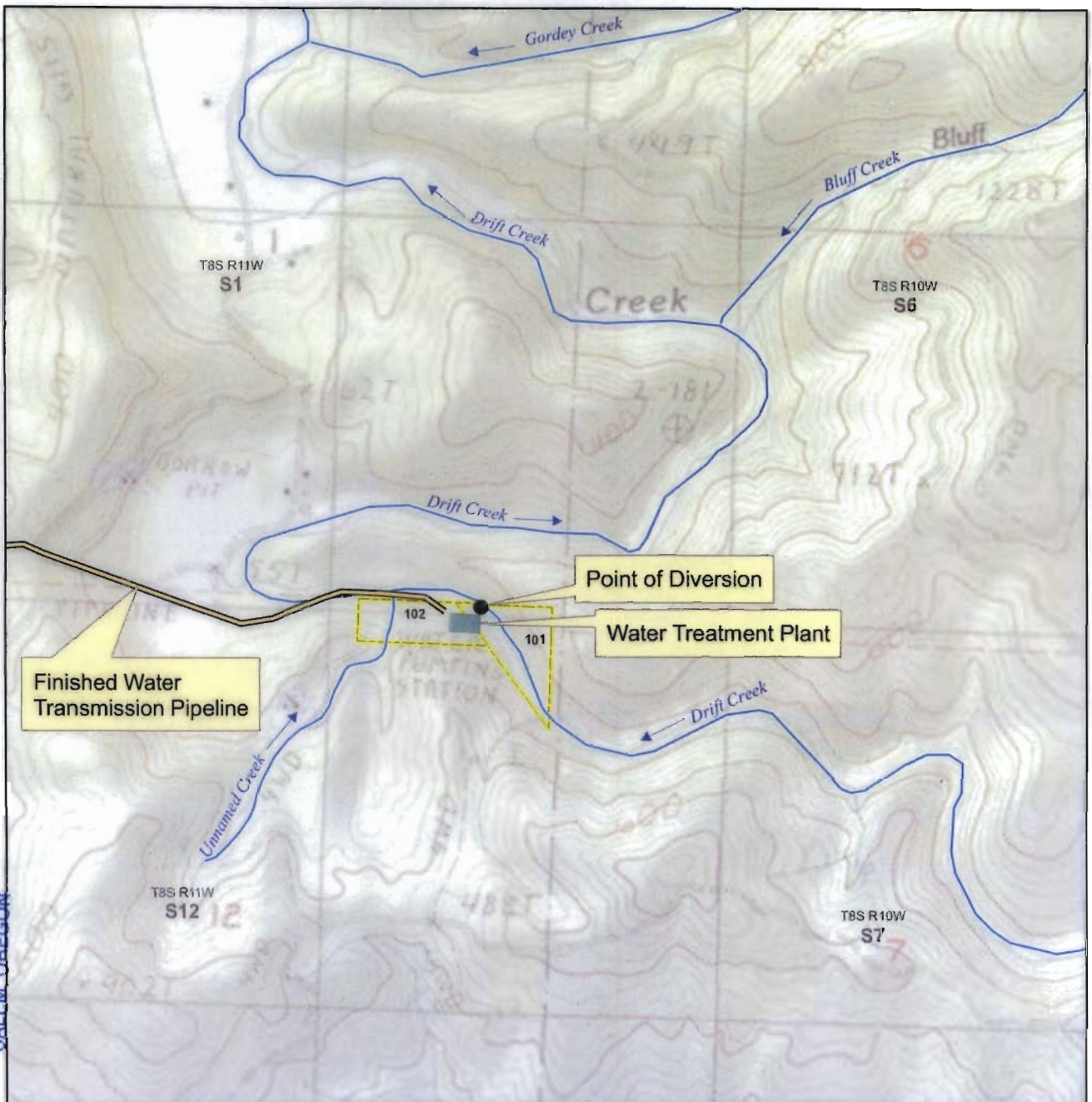


RECEIVED

JUL 27 2009


WATER RESOURCES DEPT
SALEM, OREGON



Permit No. 54187, Application No. 46929

LEGEND

- Point of Diversion
- Pipeline
- ~ River
- Water Treatment Plant
- Taxlots 101 & 102, K-GB-LB Water District



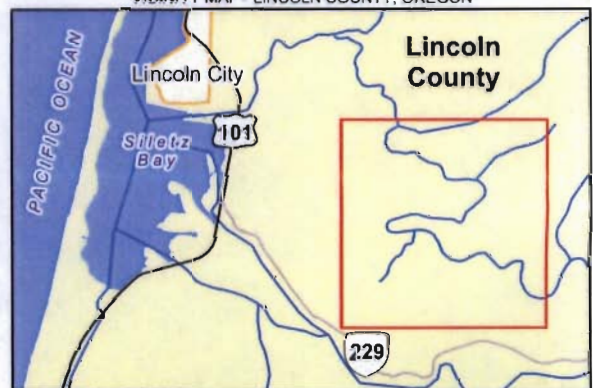
Notes:

1. Point of Diversion location is 131 feet south and 545 feet west from the NE corner of Section 12, being within the NE 1/4 of the NE 1/4 of Section 12, T8S R11W WM, in the County of Lincoln, Mid Coast River Basin.
2. This map is not intended to provide legal dimensions or location of property ownership lines.

1:15,840

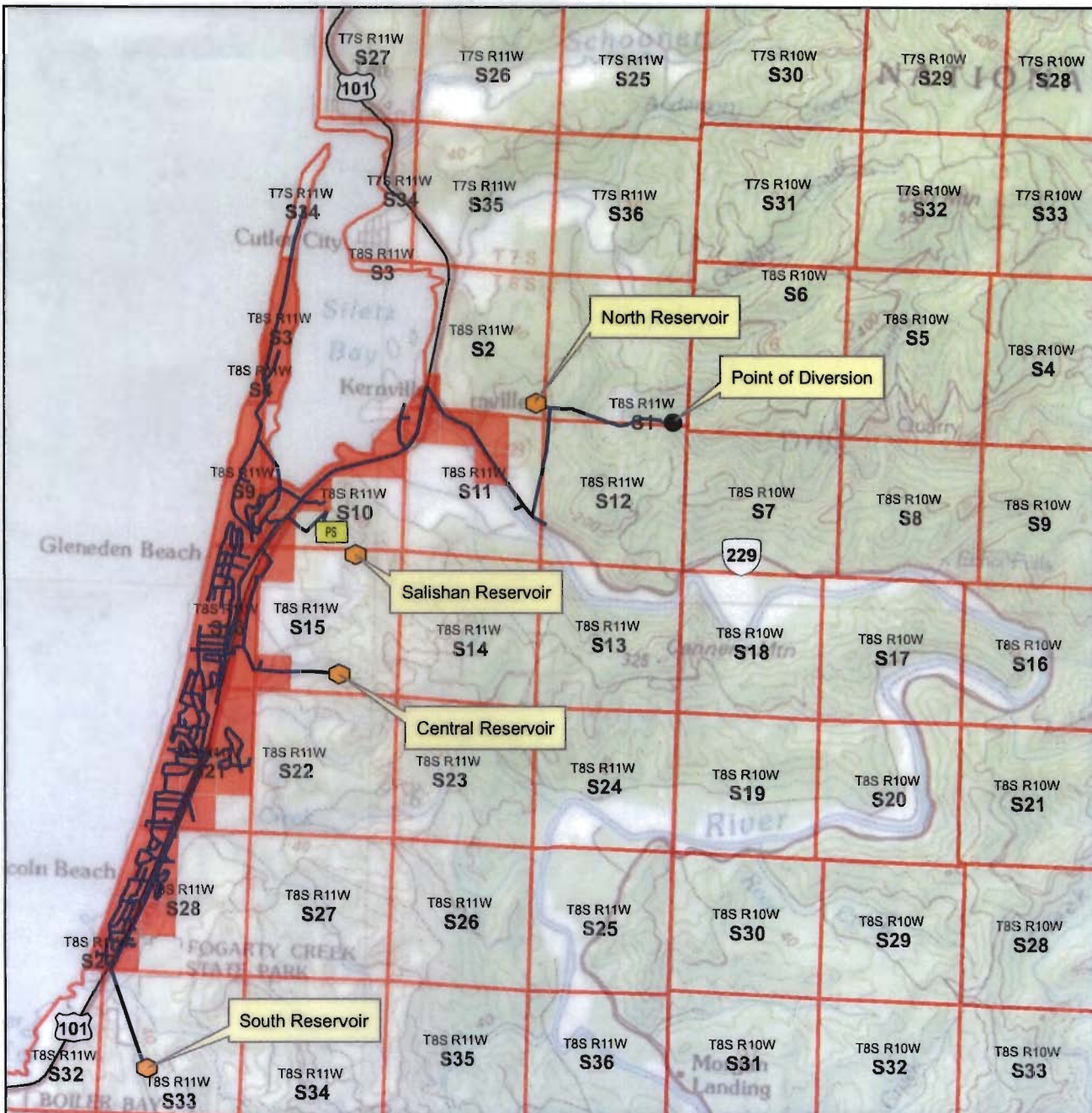
1 Inch = 1,320 Feet

VICINITY MAP - LINCOLN COUNTY, OREGON



Point of Diversion
Water Right Claim of Beneficial Use

Kernville-Gleneden Beach-Lincoln Beach Water District
July 2009




VICINITY MAP - LINCOLN COUNTY, OREGON

Permit No. 54187, Application No. 46929

LEGEND

- Point of Diversion
- Reservoir Tanks
- PS Salishan Pump Station
- Section Line
- Place Of Use
- Pipe



RECEIVED

JUL 27 2009

WATER RESOURCES DEPT
SALEM, OREGON



1:72,000

1 Inch = 6000 Feet



Place of Use

Water Right Claim of Beneficial Use

Kernville-Gleneden Beach-Lincoln Beach Water District
July 2009

Notes:
1. This map is not intended to provide legal dimensions or location of property ownership lines.