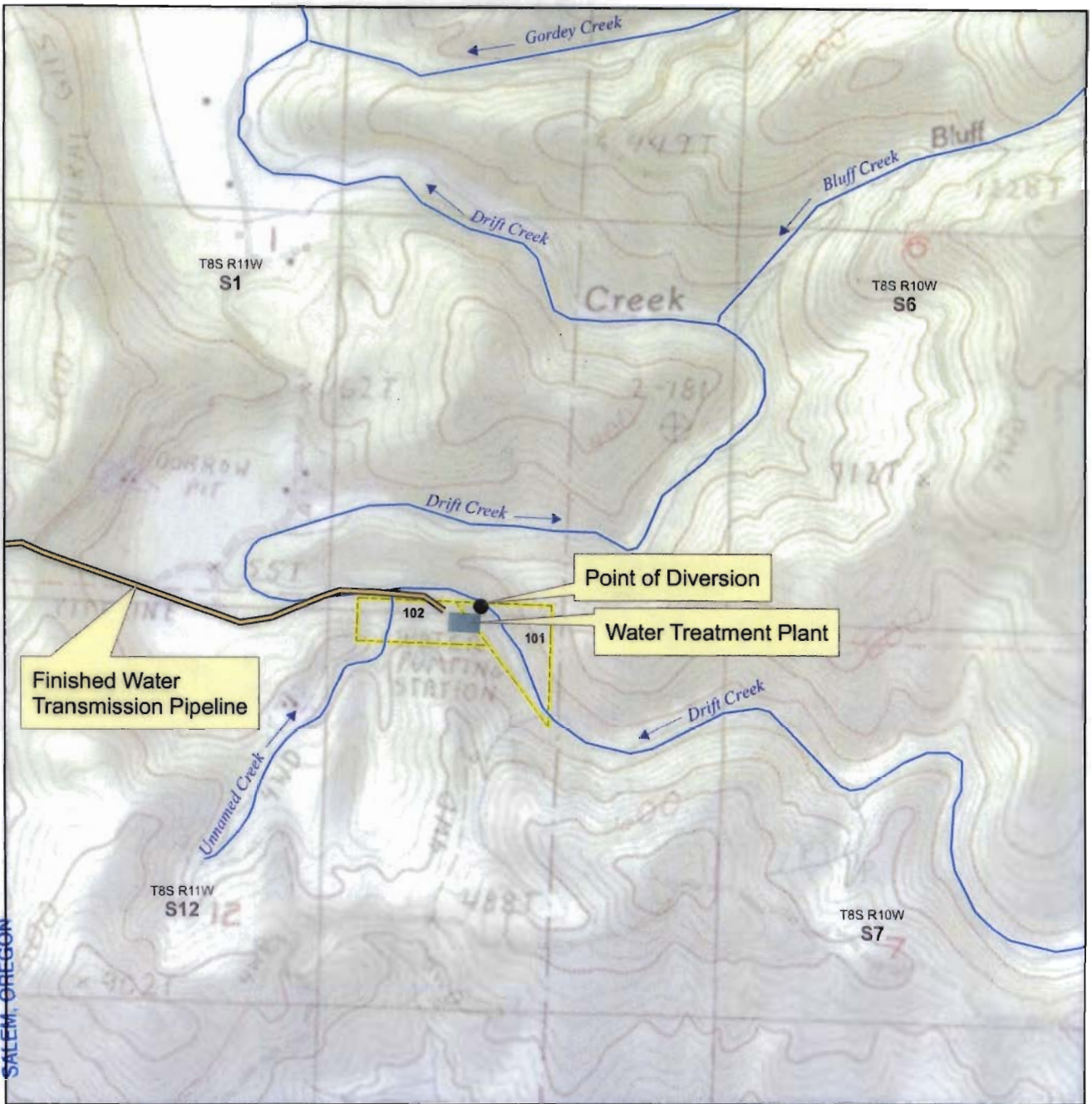


RECEIVED

JUL 27 2009

WATER RESOURCES DEPT
SALEM, OREGON




VICINITY MAP - LINCOLN COUNTY, OREGON



Permit No. 54186, Application No. 39298

LEGEND

- Point of Diversion
- Pipeline
- ~ River
- Water Treatment Plant
- Taxlots 101 & 102, K-GB-LB Water District



1:15,840

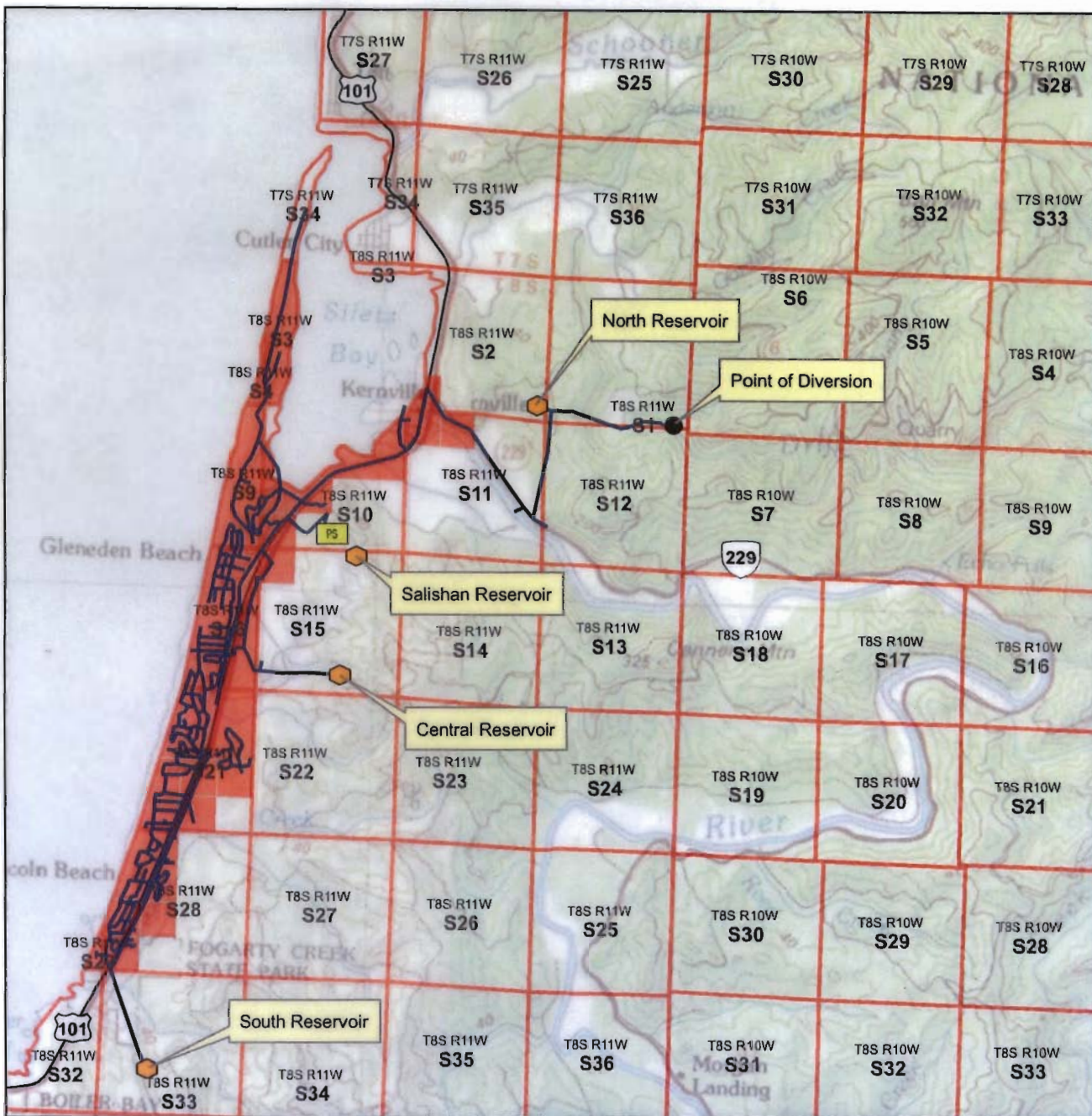
1 Inch = 1,320 Feet

Notes:

1. Point of Diversion location is 131 feet south and 545 feet west from the NE corner of Section 12, being within the NE 1/4 of the NE 1/4 of Section 12, T8S R11W WM, in the County of Lincoln, Mid Coast River Basin.
2. This map is not intended to provide legal dimensions or location of property ownership lines.

Point of Diversion
Water Right Claim of Beneficial Use

Kernville-Gleneden Beach-Lincoln Beach Water District
July 2009




VICINITY MAP - LINCOLN COUNTY, OREGON

Permit No. 54186, Application No. 39298, 1.6 cfs

LEGEND

- Point of Diversion
- Reservoir Tanks
- PS Salishan Pump Station
- ▭ Section Line
- ▭ Place Of Use
- Pipe



RECEIVED

JUL 27 2009

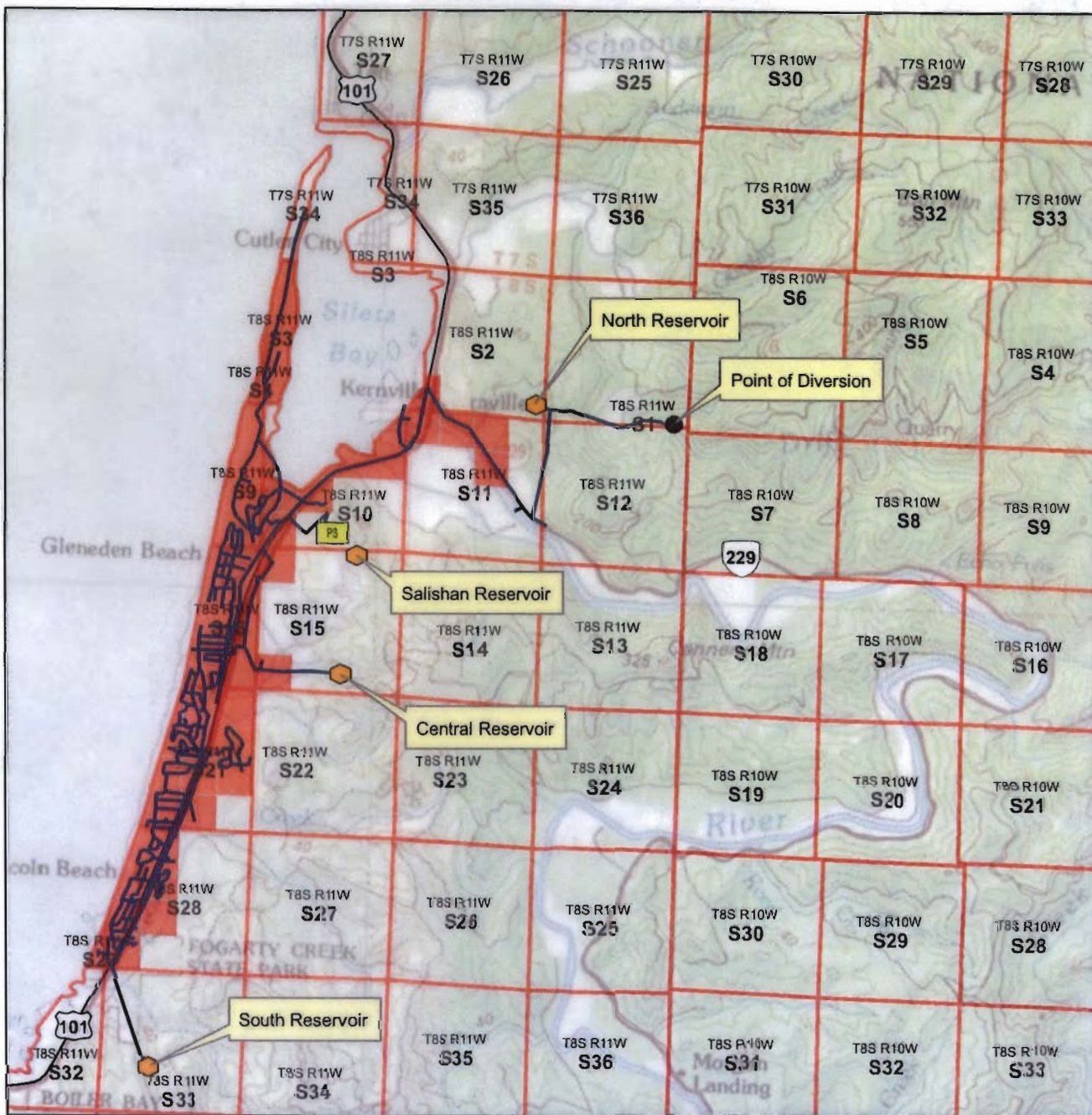
**WATER RESOURCES DEPT
SALEM, OREGON**

1:72,000
1 Inch = 6000 Feet



**Place of Use
Water Right Claim of Beneficial Use**
Kernville-Gleneden Beach-Lincoln Beach Water District
July 2009

Notes:
1. This map is not intended to provide legal dimensions or location of property ownership lines.




VICINITY MAP - LINCOLN COUNTY, OREGON

Permit No. 54186, Application No. 39298, 1.4 cfs

LEGEND

- Point of Diversion
- ⬢ Reservoir Tanks
- PS Salishan Pump Station
- ▭ Section Line
- ▭ Place Of Use
- Pipe



RECEIVED

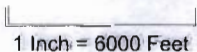
JUL 27 2009

**WATER RESOURCES DEPT
SALEM, OREGON**

Notes:

1. This map is not intended to provide legal dimensions or location of property ownership lines.

1:72,000



Place of Use

Water Right Claim of Beneficial Use

Kernville-Gleneden Beach-Lincoln Beach Water District
July 2009