

PLACE OF USE MAP
Klamath County, Oregon - T41S, R11E W.M.

Section	Tax Lot #	Qtr-Qtr	Acres	Section	Tax Lot #	Qtr-Qtr	Acres
8	100	NE-NE	4.34	10	500	SW-NW	20.00
	101	NE-NE	6.17		501	SW-NW	2.00
		SE-NE	0.10			NE-SW	12.00
	102	NE-NE	14.52			NW-SW	10.54
		SE-NE	5.38		501	NE-SW	4.70
	200	NW-NE	3.50			NW-SW	2.71
	300	NW-NE	8.10		1100	NW-SW	3.93
		SW-NE	2.84		1101	NW-SW	2.31
	600	SW-NE	4.16		1200	NW-SW	19.38
		SE-NE	16.90			NE-SW	5.00
700	NE-NE	2.31	1300	NE-SW	13.30		
	SE-NE	1.39	1400	NW-SE	18.00		
	NE-SE	4.00		SW-SE	38.13		
	1600	NE-SE	1.92		SE-SE	15.87	
9	500	NW-SW	16.78	1700	SE-SE	18.72	
		SW-SW	25.00	1900	SE-SW	19.47	
	501	SE-SW	11.65	2000	SW-SW	40.00	
		NW-NW	35.53		SE-SW	11.05	
		NE-NW	34.90	15	100	NE-NE	10.31
		SE-NW	40.00		200	NW-NE	17.49
	502	SW-NW	35.65	300	NW-NW	18.00	
		NW-SW	12.00		NE-NW	5.54	
		NE-SW	37.53	1700	NE-NE	4.40	
		SE-SW	18.82	1900	NE-NW	12.00	
503	NW-SE	38.00	16	100	NE-NE	17.48	
	SW-SE	40.00		200	NW-NW	1.84	
700	NE-SE	20.00		NE-NW	13.59		
	SE-SE	40.00		NW-NE	0.20		
	SW-NW	0.49	201	NW-NE	15.43		
	NW-SW	0.42		NE-NW	0.14		
			Total >>	655.93			

NOTES

- This map was prepared for the purpose of identifying the location of water rights only and is not intended to provide legal dimensions or locations of property ownership lines.
- Tax Lots Shown are from Revised Tax Assessors Maps Dated 04-13-2007


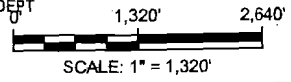
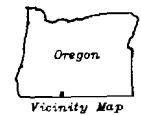
LEGEND

- SW-NW 20.0 - Qtr-Qtr Identification
- 20.0 - Total Acres in Use in Qtr-Qtr
- SW00 - Tax Lot ID Number
- Acres of Irrigation in Tax Lot per 1/4-1/4
- - Approximate Location of Well
- ▨ - Area of 'Place of Use'
- - 'Place of Use' Boundary

RECEIVED

MAY 23 2008

WATER RESOURCES DEPT
SALEM, OREGON



Map Revised May 21, 2008



NEWTON CONSULTANTS INC.
Earth, Water and Rock Specialists
Ph: 541-504-9860 Fax: 541-504-9861

Place of Use Map
Supplemental Groundwater Permit G-15347
Claim of Beneficial Use, Driscoll Strawberry Associates, Inc.
Klamath County, Oregon

DESIGNED BY: J. NEWTON

DRAWN BY: S. Schenck

DATE: May 2008

PROJECT NO. 1062-101

FIGURE 1

307