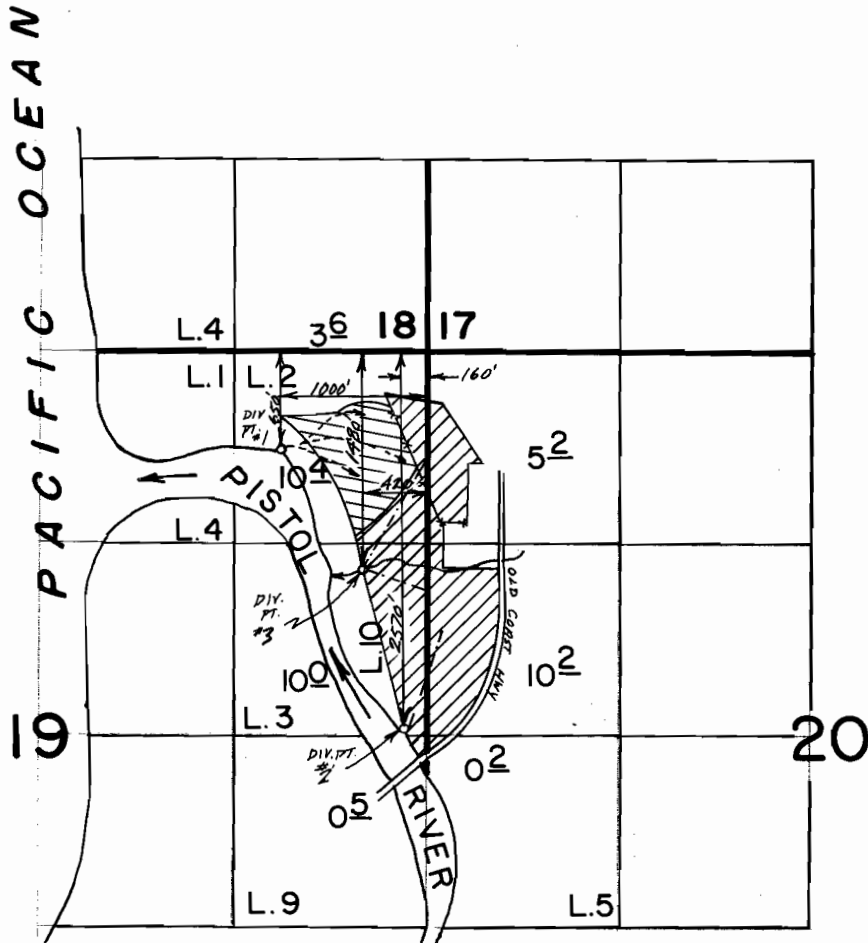





T. 38 S., R. 14 W., W.M.



Scale 1" = 1320'

-  PISTOL RIVER (pri.)
-  CROOK CREEK (pri.)
-  PISTOL RIVER (supp.)

FINAL PROOF SURVEY UNDER

Application No. 56600. Permit No. 42662.....
IN NAME OF

ROBERT M. & D. ELAINE POMMARANE

Surveyed Oct. 12., 1988, by B.S. JAMES.....