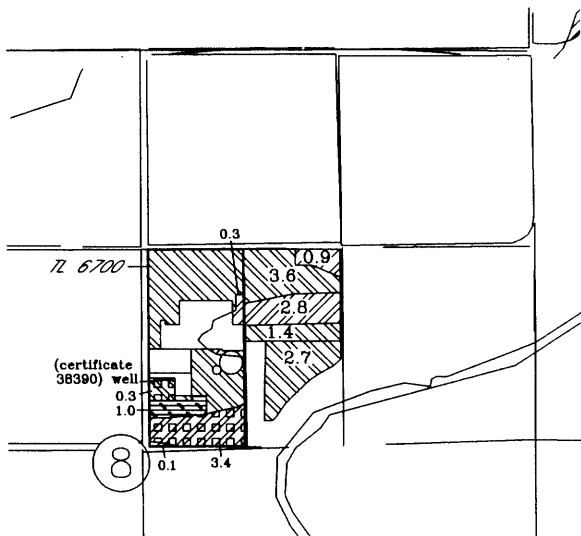


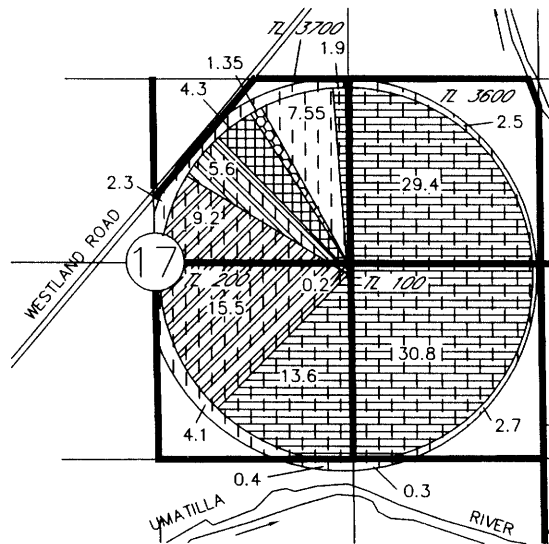
WESTLAND IRRIGATION DISTRICT
 2006 - 540.580 Transfer T-10261
 Notice 2006-01 FINAL PROOF Duquette & Quick
 Cert. 76717 & 76799 Primaries;
 Cert. 79439, 38390 & 80450 Supplementals.

T4N., R28E., W.M.



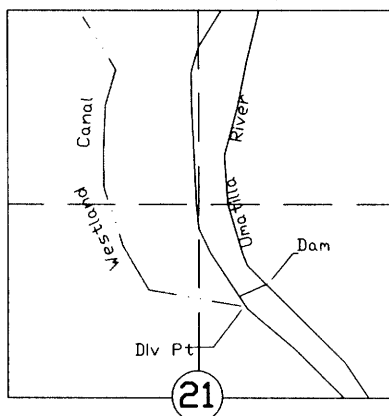
- TD: 76717, 79439 & 38390, 1.0 acre
- Cert. 82991 not involved (R.R. from 38390)

T4N., R28E., W.M.



- TD: 76717, 79439 & 80450, 4.3 acres
- TD: 76799 & 80450, 1.35 acres
- Cert. 82990 not involved (R.R. from 80450)
- Cert. 76718 & 79439 not involved
- Cert. 76717 & 79439 not involved
- Cert. 76799 not involved

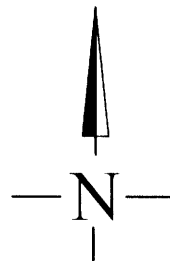
T3N., R 29E., W.M.



RECEIVED

NOV 30 2009

WATER RESOURCES DEPT
 S.W. OREGON



SCALE IN FEET

NOTE: THE PURPOSE OF THIS MAP IS TO IDENTIFY THE APPROXIMATE LOCATION OF THE WATER RIGHT. IT IS NOT INTENDED TO PROVIDE INFORMATION RELATIVE TO THE LOCATION OF PROPERTY OWNERSHIP BOUNDARY LINES.