
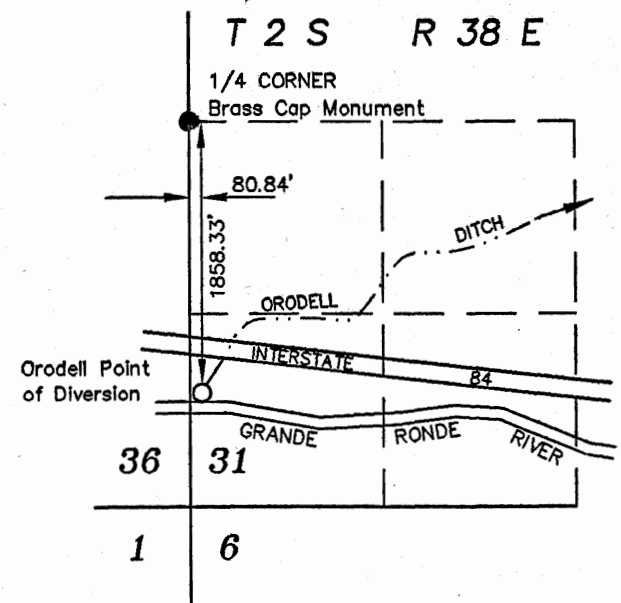
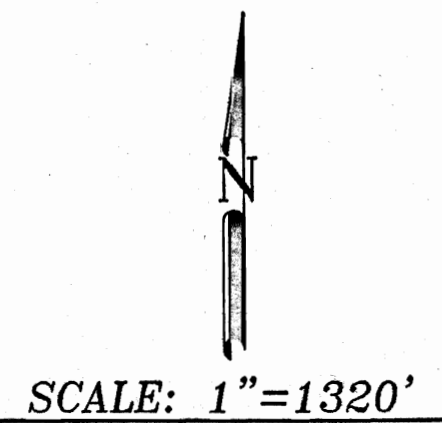
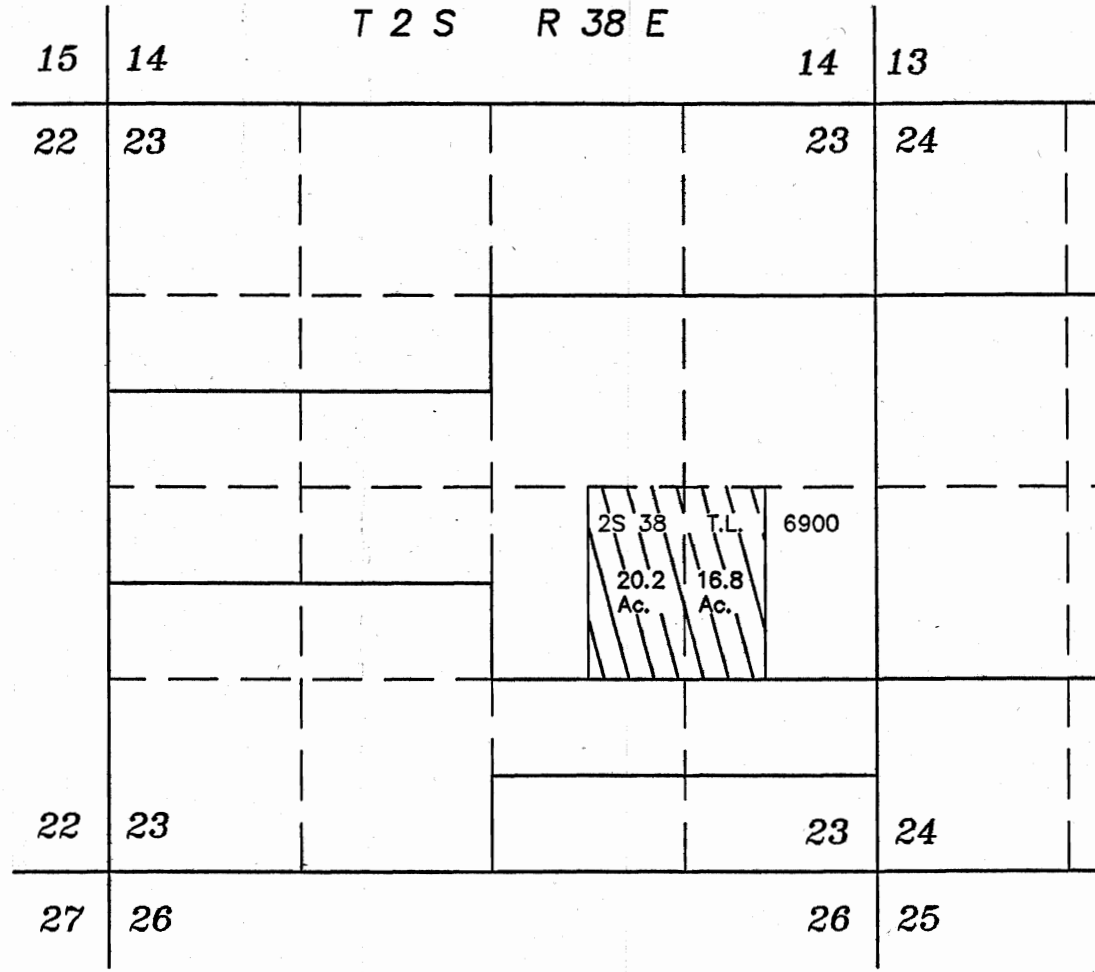
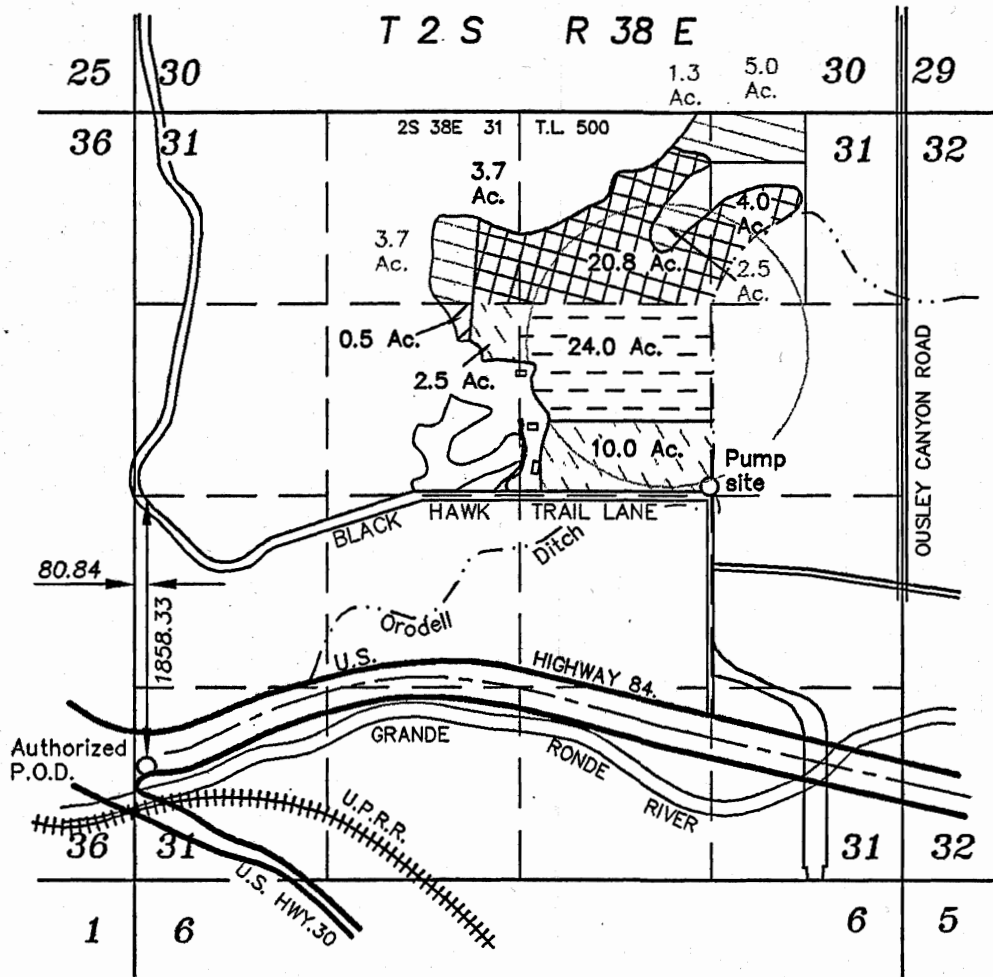
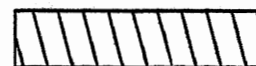



SUPERSEDING



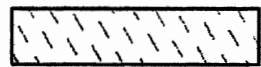
Lands under Certificate number 42444 to remain in place.




Lands under Certificate number 79512 to be transferred.



Lands under certificate number 42444 to be canceled and receive rights from Certificate number 79512.



Lands from Certificate number 42444 requesting a change of place of use and receive rights from Certificate 79512.

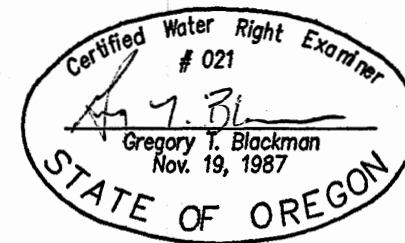


Lands to receive rights from Certificate number 42444.



Lands to receive rights from Certificate number 79512.

RECEIVED  
SEP 05 2009  
WATER RESOURCE DEPT.  
EASTERN REGION



NOTE: The preparation of this map was for the purpose of identifying the location of the proposed water right and has no intent to provide dimensions or location of property ownership lines. Location information shown hereon was furnished by the applicant.

SUPERSEDING  
August 18, 2009  
**APPLICATION OF  
TRANSFER OF PLACE OF USE  
FOR  
MIKE BECKER**

BY  
**BAGETT - GRIFFITH & BLACKMAN  
2006 ADAMS AVENUE  
LAGRANDE, OREGON 97850**

PERMIT NUMBER \_\_\_\_\_  
APPLICATION NO. \_\_\_\_\_