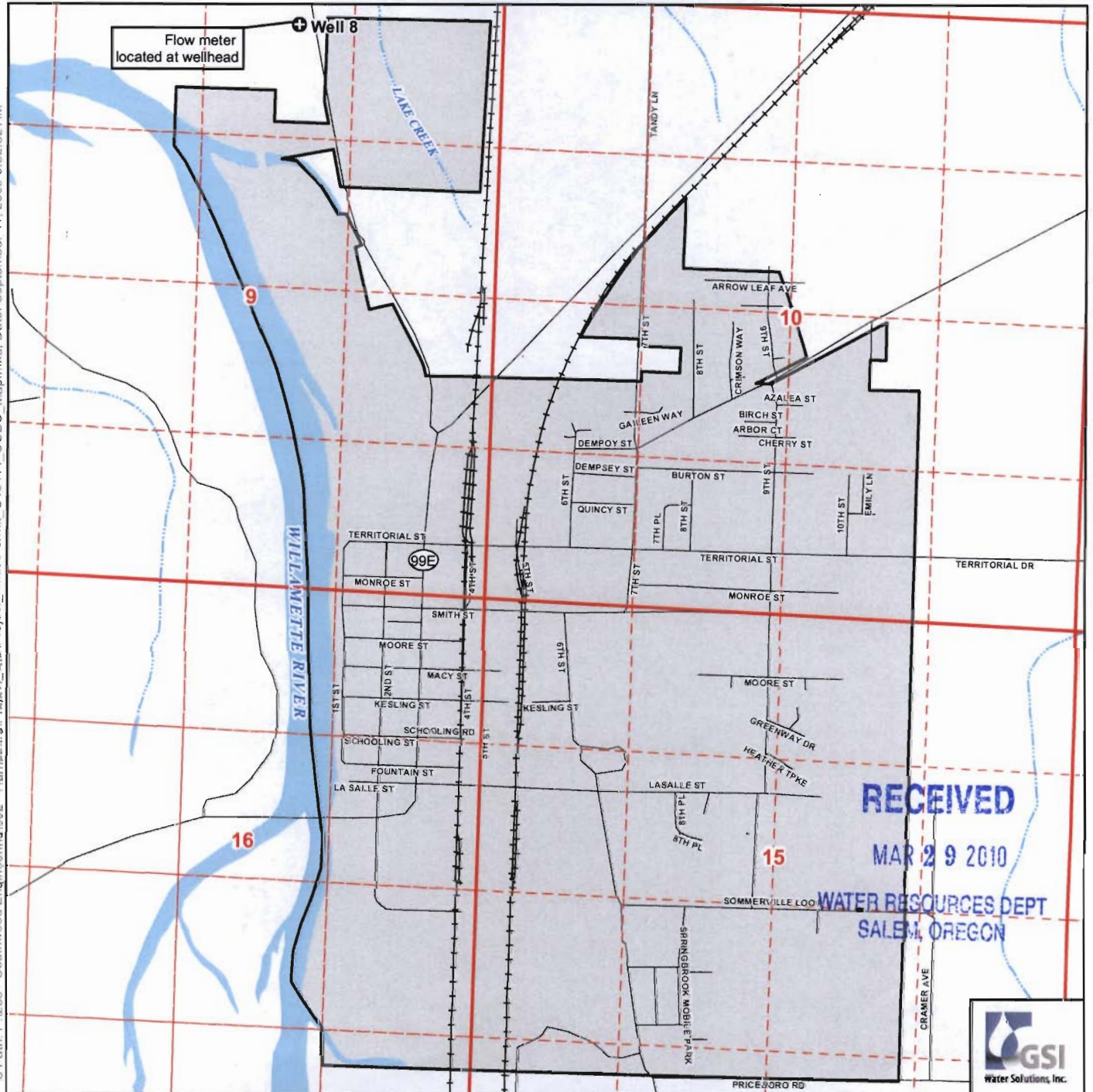


# Claim of Beneficial Use Map

## Permit G-16414 (Application G-16950)

### Township 15 South, Range 4 West (W.M.)

File Path: F:\288 - Southwood Engineering\002 - Harrisburg\Project\_CGIS\Project\_mxd\Permit\_G16414\_COBU\_Map.mxd, Date: September 11, 2009 9:52:32 AM



#### Legend

- Point of Appropriation (POA)
- Harrisburg Service Area
- Watercourses
- Waterbodies
- Roads
- Railroads

#### Place of Use (POU)

"Within the service area of the City of Harrisburg"

#### POA Location Descriptions

##### Well 8

Located 5,075 feet North and 1,816 feet West from the SE corner of Section 9, Township 15 South, Range 4 West (W.M.)

#### Map Information


Projection: Oregon State Plane North Zone  
 Datum: North American Datum of 1983  
 Date: September 11 2009  
 Prepared By: GSI Water Solutions, Inc.

#### Data Sources

OWRD, Oregon Geospatial Data Clearinghouse, ESRI

#### Disclaimer


This map was prepared for the purpose of identifying the location of a water right only and it is not intended to provide legal dimensions or location of property ownership lines.



RECEIVED

MAR 29 2010

WATER RESOURCES DEPT  
SALEM, OREGON



CWRE stamp and signature