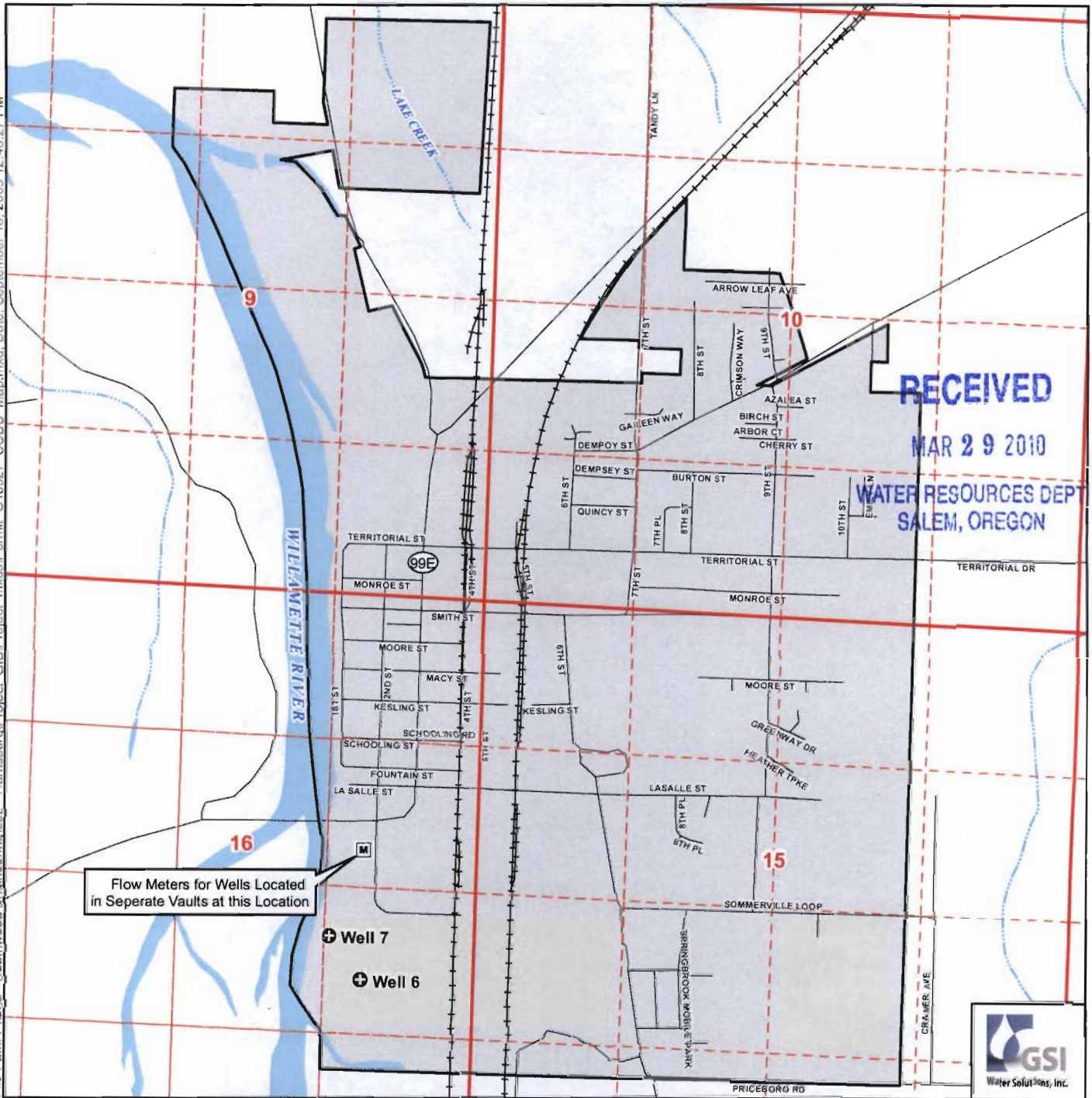


**Claim of Beneficial Use Map**  
**Permit G-15927 (Application G-16302)**  
 Township 15 South, Range 4 West (W.M.)

File Path: P:\288 - Southwood Engineering\002 - Harrisburg\Project\_GIS\Project\_mxd\Permit\_G15927\_COBU\_Map.mxd, Date: September 18, 2009 12:46:27 PM



**Legend**

- ⊕ Point of Appropriation (POA)
- Ⓜ Flow Meter
- ▭ Harrisburg Service Area
- ↘ Roads
- ⚡ Railroads
- ~ Watercourses
- 🌊 Waterbodies

**Place of Use (POU)**

"Within the service area of the City of Harrisburg"

**POA Location Descriptions**

**Well 6** Located 3,410 feet South and 970 feet West from the NE corner of Section 16, Township 15 South, Range 4 West (W.M.)  
**Well 7** Located 3,060 feet South and 1,265 feet West from the NE corner of Section 16, Township 15 South, Range 4 West (W.M.)

**Map Information**



Projection: Oregon State Plane North Zone  
 Datum: North American Datum of 1983  
 Date: September 18, 2009  
 Prepared By: GSI Water Solutions, Inc.

**Data Sources**

OWRD, Oregon Geospatial Data Clearinghouse, ESRI

**Disclaimer**

This map was prepared for the purpose of identifying the location of a water right only and it is not intended to provide legal dimensions or location of property ownership lines.



CWRE stamp and signature

