

RECEIVED

APR 23 2010








WATER RESOURCES DEPT  
SALEM, OREGON

Transfer of Water Right Map  
RRIP, Limited  
T 36 S, R 2 W, Sec 1, W.M.

T-10664

Map 3 of 3

Legend

-  C84147 Prim & C84267 Sup Remain
-  C84147 Prim & C84267 Sup From
-  C84147 Prim & C84267 Sup To
-  51195 to
-  65061 to
-  65021 to
-  Pipe line

NW SE

POD is located  
668.4 ft South &  
224.4 ft East from  
the W 1/4 of  
Sec. 6, T36S,  
R1W, W.M.

NE SE

Tax lot 362W01-601  
Remove 1.28 ac  
Remaining 17.27

West 1/4

NW SW

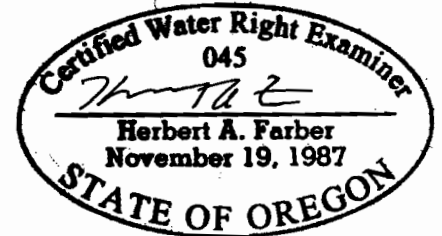
Lot 5 *1006*  
Tax lot 362W01-600  
Remove 0.04 ac  
Remaining 0.09 ac

POD

Tax lot 361W01-701  
Remove 0.13 ac  
Remaining 1.19 ac

N

0 400 Feet



RENEWAL DATE 12-31-11

This map is not intended to  
provide legal dimensions or  
locations of property  
ownership lines.

SW SE

SE SE

Modoc Road

1.45

1.94

1.22

1.54

Tax lot 362W01-1002

R 2 W

R 1 W

Rogue River

1

6

**FARBER**  
SURVEYING

PO Box 5286  
Central Point, Oregon 97502  
Phone 541-664-5599  
Fax 541-664-3603  
Email [hfarber@charter.net](mailto:hfarber@charter.net)

Farber & Sons, Inc.  
431 Oak Street  
Central Point, Oregon  
Tax ID: 93-1057173