


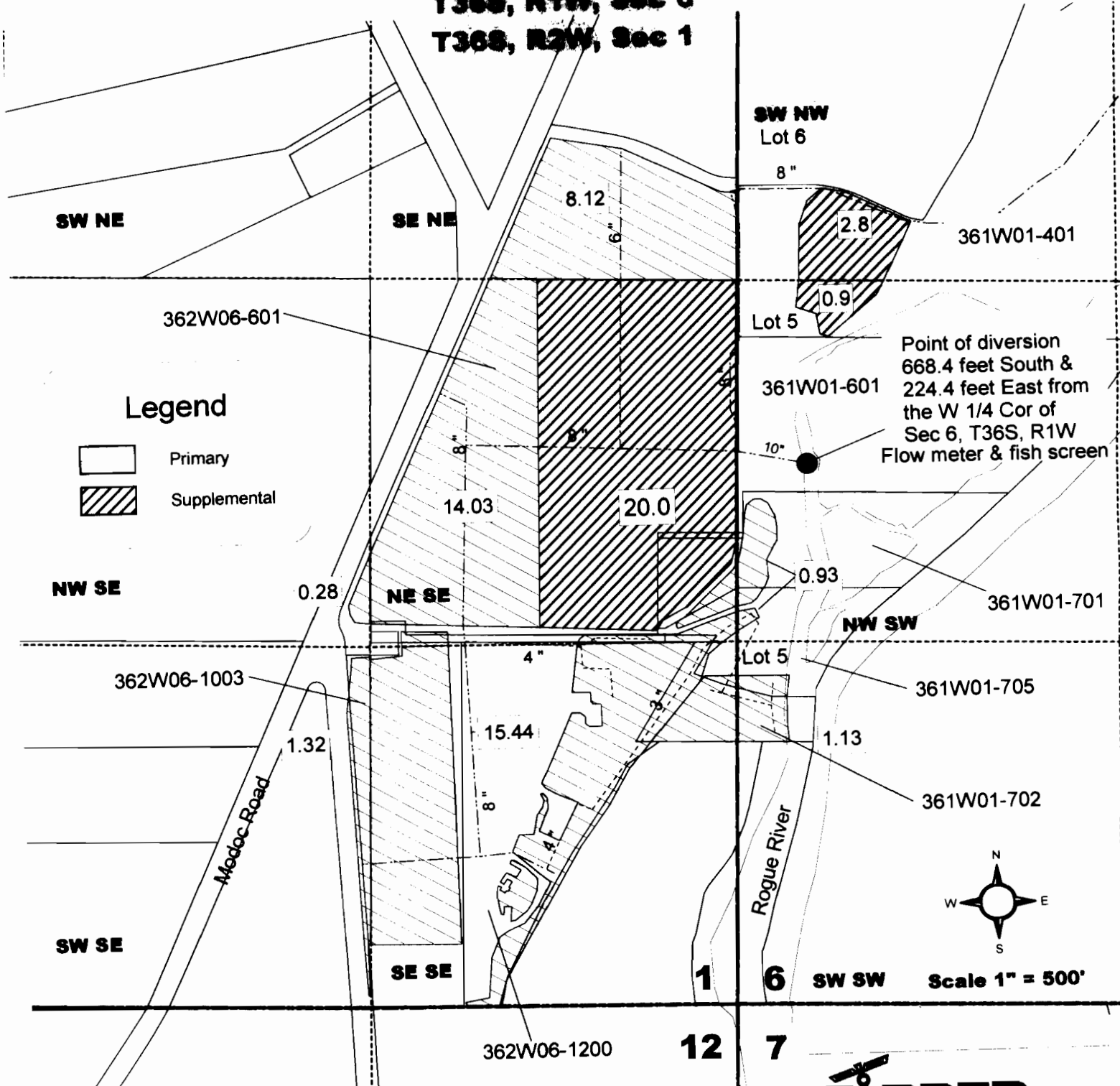
# Map of Proof Survey of Permit 53088 RRIP, LLC

T369, R1W, Sec 6  
T368, R2W, Sec 1

RECEIVED

MAR 27 2008

WATER RESOURCES DEPT  
SALEM, OREGON



RENEWAL DATE 12-31-09

Note: This map for water right purposes only. It is not to be used for property line location.

**FARBER**  
SURVEYING

PO Box 5286  
Central Point, Oregon 97502  
Phone 541-664-5599  
Fax 541-664-5603  
Email [hfarber@charter.net](mailto:hfarber@charter.net)

Farber & Sons, Inc.  
431 Oak Street  
Central Point, Oregon  
Tax ID: 93-1057173

RECEIVED

APR 23 2010








WATER RESOURCES DEPT  
SALEM, OREGON

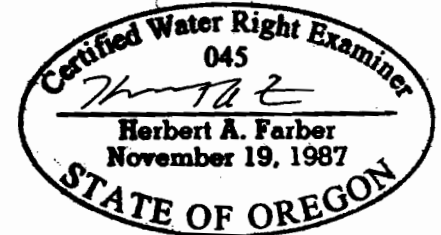
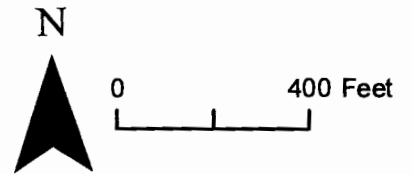
Transfer of Water Right Map  
RRIP, Limited  
T 36 S, R 2 W, Sec 1, W.M.

T-10664

Map 3 of 3

Legend

-  C84147 Prim & C84267 Sup Remain
-  C84147 Prim & C84267 Sup From
-  C84147 Prim & C84267 Sup To
-  51195 to
-  65061 to
-  65021 to
-  Pipe line



RENEWAL DATE 12-31-11

This map is not intended to provide legal dimensions or locations of property ownership lines.



PO Box 5286  
Central Point, Oregon 97502  
Phone 541-664-5599  
Fax 541-664-5603  
Email [hafarber@charter.net](mailto:hafarber@charter.net)

Farber & Sons, Inc.  
431 Oak Street  
Central Point, Oregon  
Tax ID: 93-1057173

