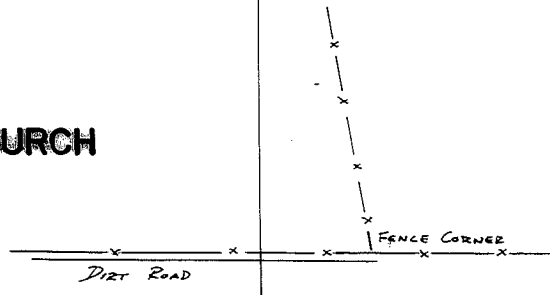


# FINAL PROOF SURVEY UNDER

TRANSFER 5849  
APPL. 68848 PER. 49909  
IN NAME OF  
LOVENESS FARMS

Surveyed 8-19, 1987, by V.L. CHURCH

7



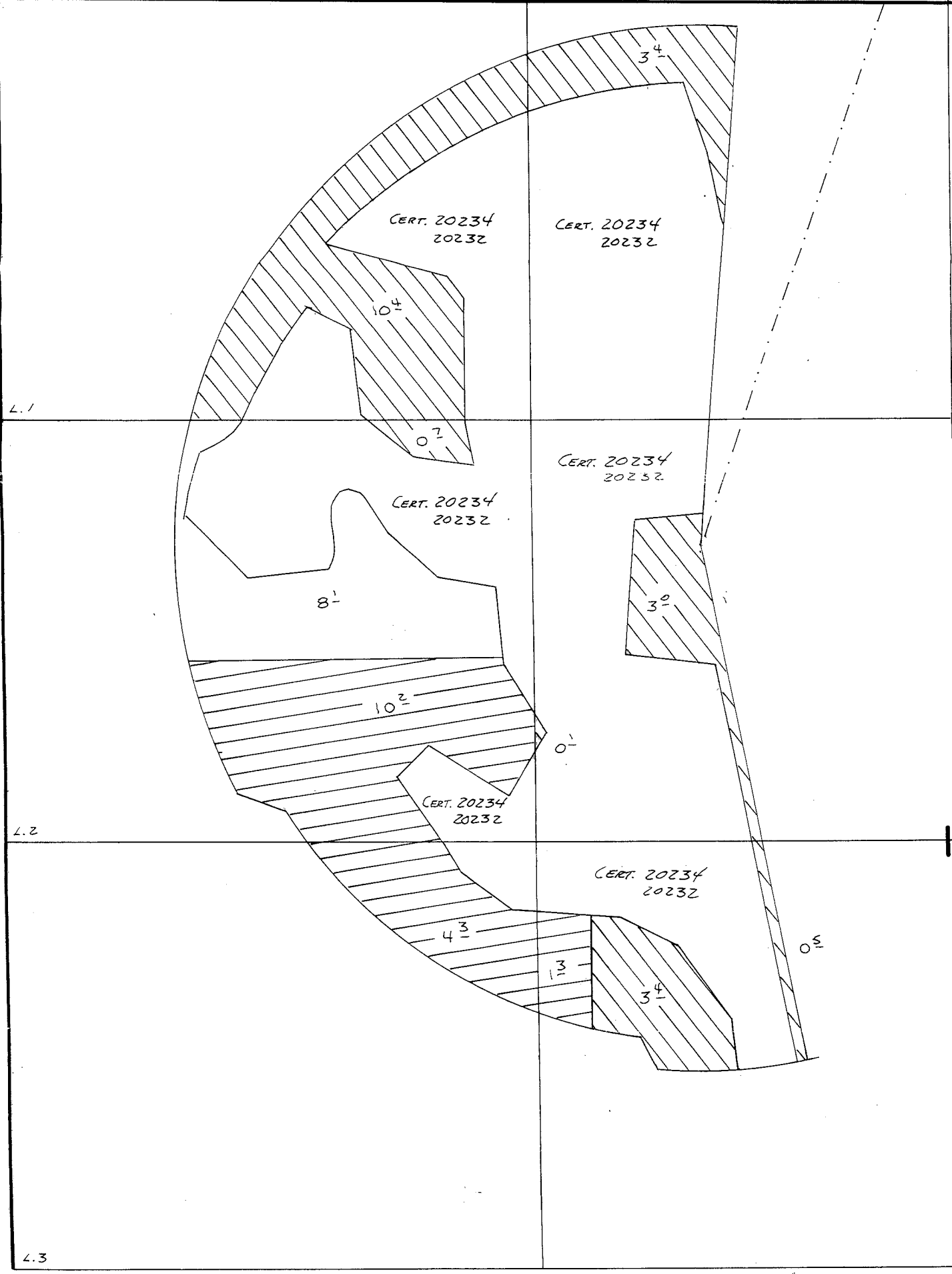
610

MILL CREEK  
Div. Pt.

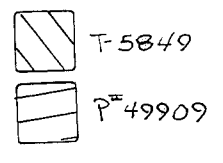
1330'

POND

DITCH



SCALE 1" = 400'



PTS.

2-16-89 VLC