

FINAL PROOF SURVEY  
UNDER

TRANSFER 5849  
APPL. 68848 PER. 49909  
IN NAME OF  
LOVENESS FARMS

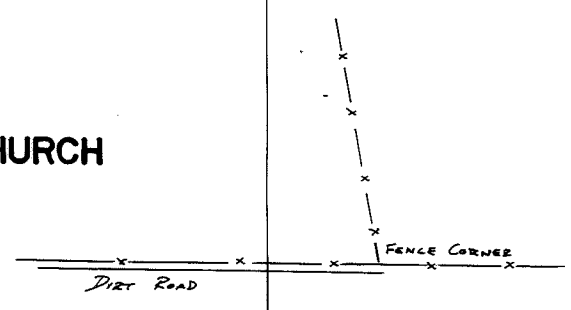
Surveyed 8-19, 1987, by V.L. CHURCH

7

L.1

L.2

L.3

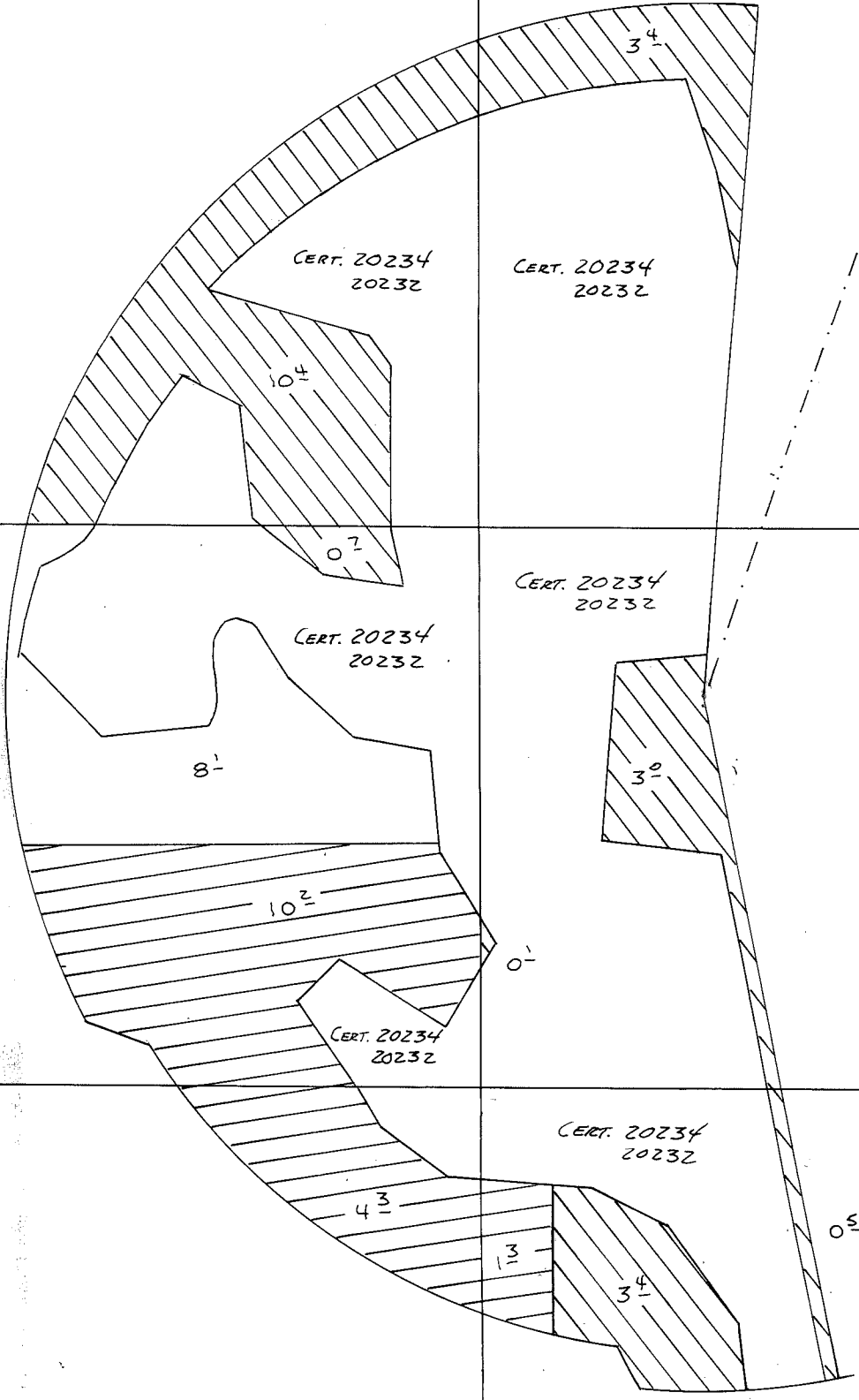


610

MILL CREEK  
Div. Pt.



1330'

POND



SCALE 1" = 400'

18

 T-5849  
 P-49909

PTS.

2-16-89 VLC