

**Claim of Beneficial Use Map**

Permit S-27520 ( Application S-32770)

Township 4 South, Range 4 West (W.M.)

**RECEIVED**  
**APR 27 2010**  
 WATER RESOURCES DEPT  
 SALEM, OREGON

**LEGEND**

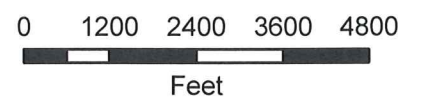
- Place of Use (POU)
- Service Area
- Taxlots
- Major Roads
- Watercourses
- Waterbodies

Certified Water Rights Examiner  
 #78185WRE  
*Theodore R. Ressler*  
 Theodore R. Ressler  
 June 29, 2007  
 STATE OF OREGON  
 EXPIRES: 12-31-2010

**Disclaimer:**  
 This map was prepared for the purpose of identifying the location of a water right only and it is not intended to provide legal dimensions or location of property ownership lines.



**Scale**  
 1:32,000



**MAP NOTES:**

Projection: Oregon State Plane North  
 Datum: North American Datum 1983  
 Date: March 18, 2010  
 Data Sources: ESRI, OWRD



**COBU MAP 0499 2 OF 2**

RECEIVED

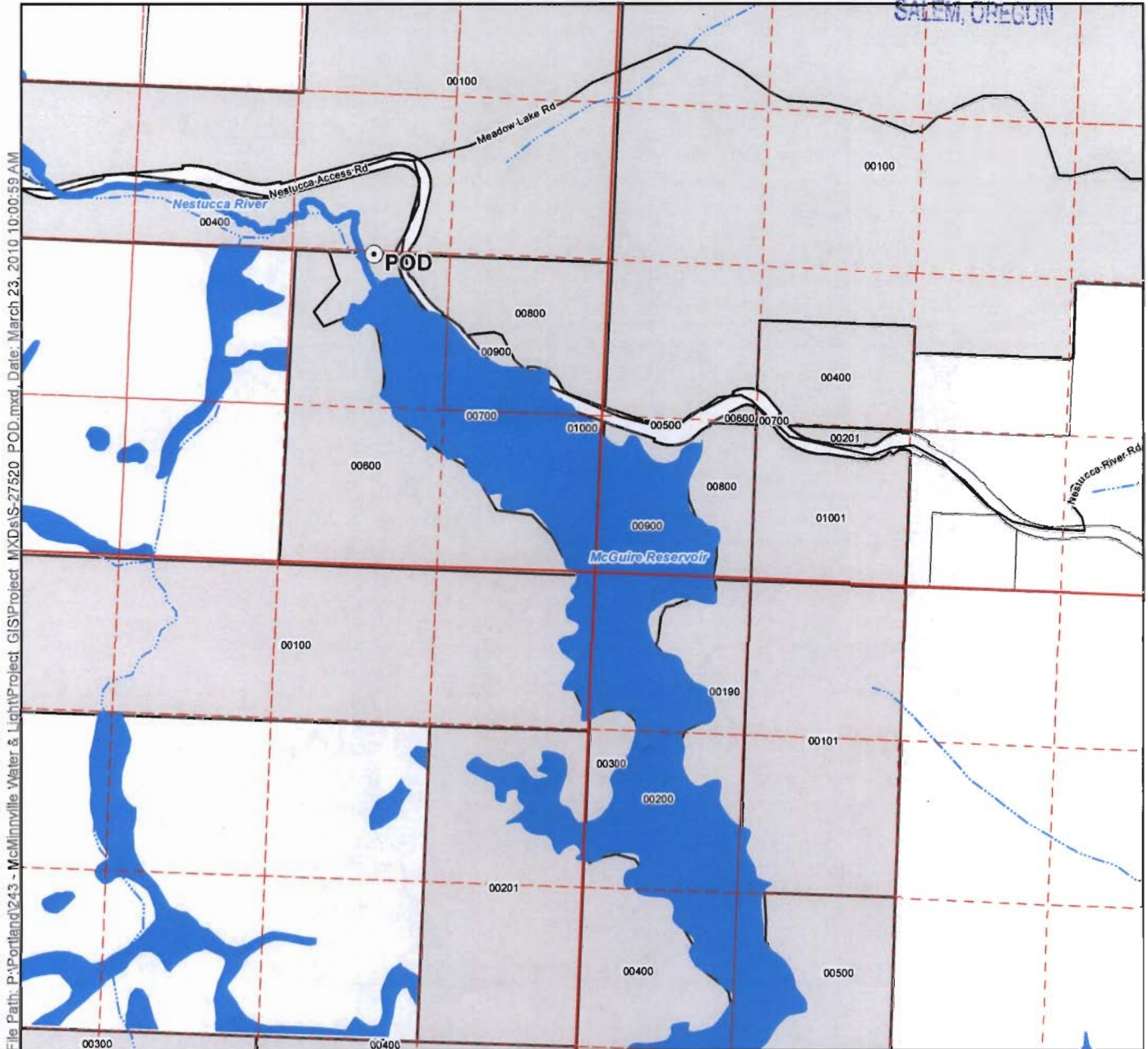
APR 27 2010

WATER RESOURCES DEPT  
SALEM, OREGON

### Claim of Beneficial Use Map

Permit S-27520 ( Application S-32770)

Township 3 South, Range 6 West (W.M.)




#### Legend

- ⊙ Point of Diversion (POD)
- ⊕ Taxlots
- ⊕ Taxlots Owned by Permittee
- Streets
- ~ Watercourses
- Waterbodies

#### POD Location Description

**POD - McGuire Reservoir Diversion**  
 Located 49 feet South and 684 feet East  
 from the center 1/4 corner of Section 15, Township 3  
 South, Range 6 West (W.M.)



EXPIRES: 12-31-2010

#### Map Information

Projection: Oregon State Plane North  
 Datum: North American Datum of 1983  
 Date: March 23, 2010  
 Prepared By: GSI Water Solutions, Inc.

#### Data Sources

ESRI, OWRD

#### Disclaimer

This map was prepared for the purpose of identifying the location of a water right only and it is not intended to provide legal dimensions or location of property ownership lines.



#### Scale

0 660 1,320  
 1 inch equals 1,320 feet

