

RECEIVED

SEP 20 1993

WATER RESOURCES DEPT.
SALEM, OREGON

FINAL PROOF SURVEY

DATE SURVEYED: August 4, 1993

Application # 70480 Permit # 51081




ELF ATOCHEM NORTH AMERICA, INC.

PUMP STATIONS = (POINTS OF DIVERSION)

P.S. #1 580' E & 2170' S OF THE NW COR S18, T11N, R1E, WM

P.S. #2 140' E & 1680' S OF THE NW COR S18, T11N, R1E, WM

LEGEND

-  PLANT SITE
-  DISCHARGE POINTS
-  PUMP STATIONS



MAP IS FOR THE PURPOSE OF IDENTIFYING
LOCATION OF WATER RIGHT AND HAS NO INTENT
TO DIMENSION OR LOCATE PROPERTY LINES

CHM HILL