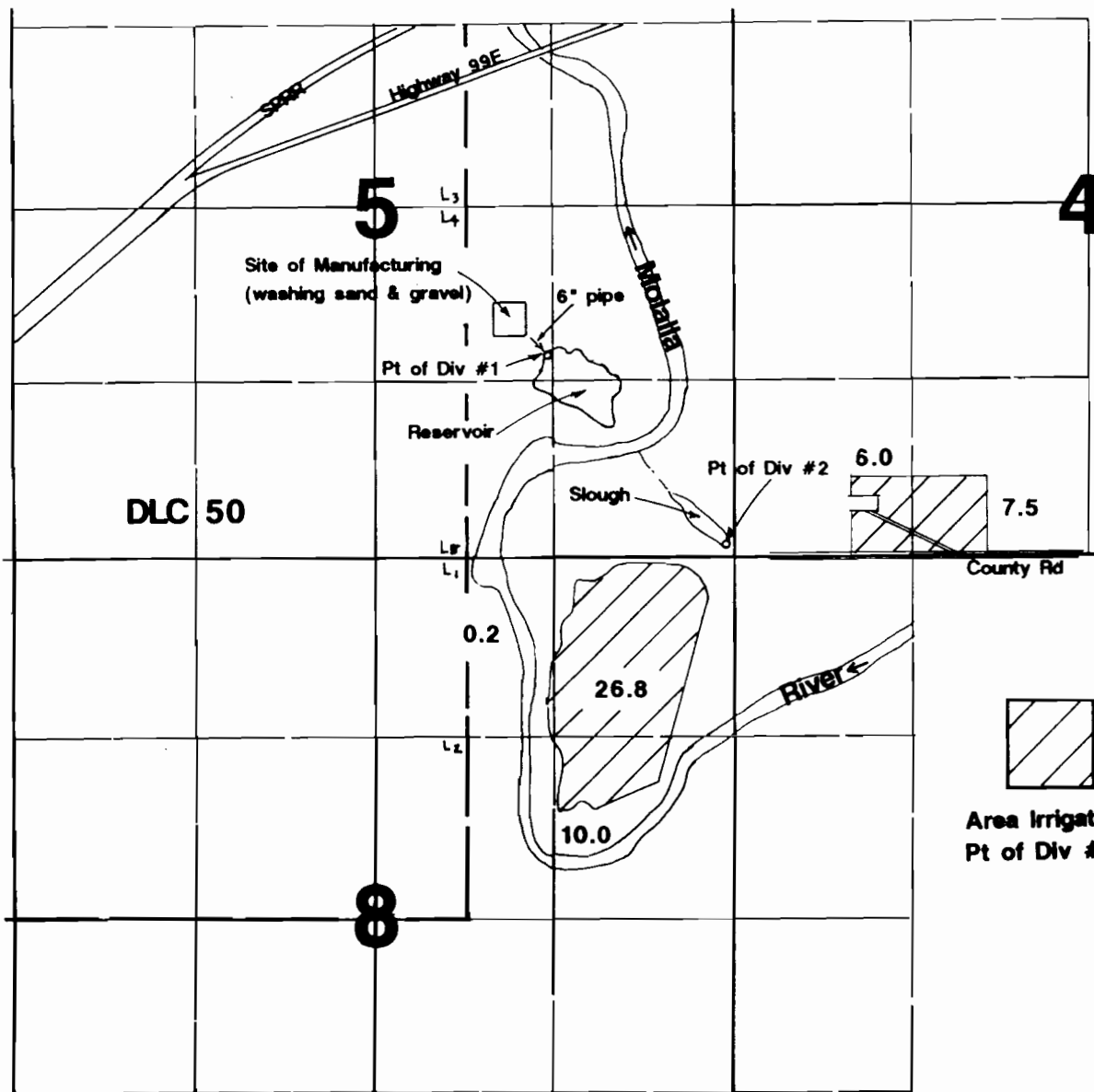
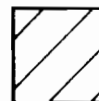


T.4S., R.1 E., W.M.

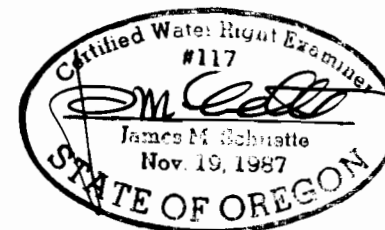


Pt of Div #1 located 1100'S & 1300'E from center of Section 5.
 Pt of Div #2 located 100'N & 75'W from SE corner Section 5.

1" = 1320'



Area Irrigated
 Pt of Div #2



Final Proof Survey

Transfer #T-6831

In Name Of

Parker NW Paving Co.

Surveyed August 16, 1994 by JM Schuette

THIS MAP WAS PREPARED FOR THE PURPOSE OF IDENTIFYING THE LOCATION OF A WATER RIGHT ONLY AND IS NOT INTENDED TO PROVIDE LEGAL DIMENSIONS OR LOCATION OF PROPERTY OWNERSHIP LINES.

RECEIVED

SEP 2 1994

WATER RESOURCES DEPT
 SALEM, OREGON