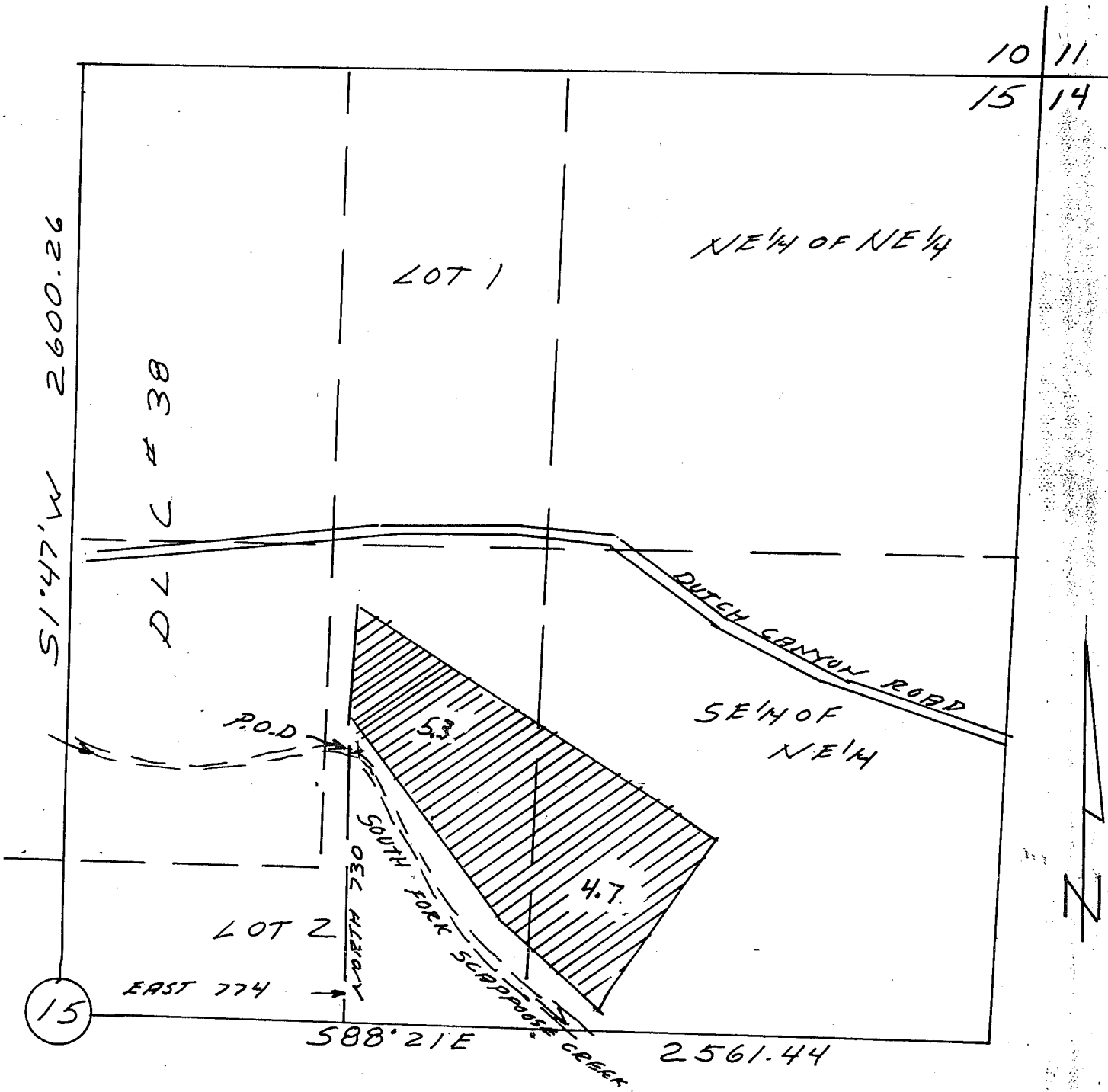



RECEIVED

MAY 17 1993

WATER RESOURCES DEPT.  
SALEM, OREGON

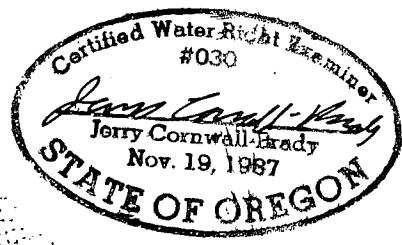
TOWNSHIP 3 NORTH RANGE 2 WEST W.M.  
WATER RIGHTS TRANSFER MAP  
TRANSFER No. 6519



 AREA BEING IRRIGATED  
SCALE 1" = 400'

IN THE NAME OF  
OTTO TETZ  
ALFRED TETZ  
RUTH SMITH

map modified by  
WRD staff, 4-29-10  
245



NOTE: THE PURPOSE OF THIS  
MAP IS TO IDENTIFY THE LOCATION  
OF THE WATER RIGHT. IT IS NOT  
INTENDED TO PROVIDE INFORMATION  
RELATIVE TO THE LOCATION OF  
PROPERTY OWNERSHIP  
BOUNDARY LINES

RECEIVED

MAY 17 1993

WATER RESOURCES DEPT.  
SALEM, OREGON