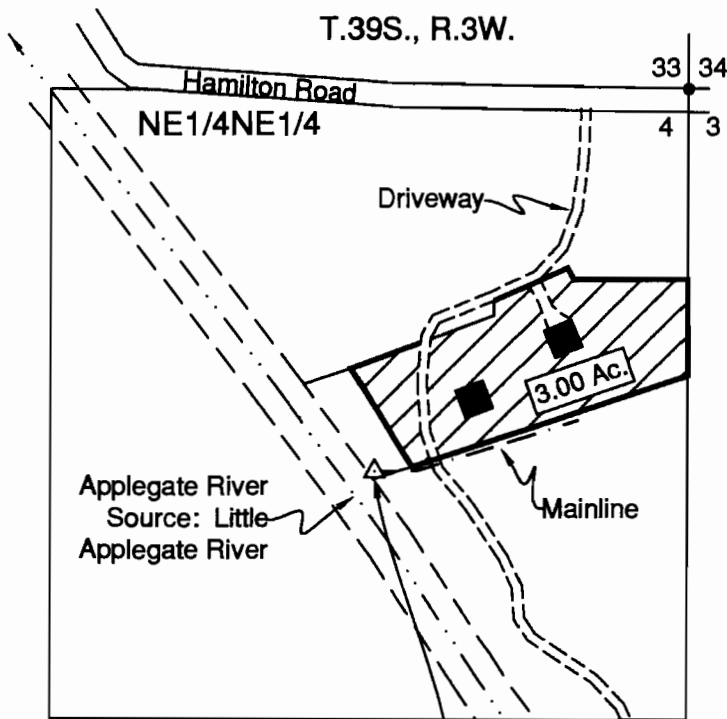


FINAL PROOF MAP T-8950
 NE1/4NE1/4, SEC. 4, T.39S., R.3W., W.M.
 JACKSON COUNTY, OREGON
 FOR
 ROBERT W. AND LINDA MURPHY
 375 HAMILTON ROAD
 JACKSONVILLE, OR 97530



Scale: 1"=400'
 Date: August 30, 2006



LEGEND


- Found Survey Monument
- Denotes Building
- ▨ Denotes Area Under Special Order Volume 64, Pages 453-456, Priority Date Sept. 1, 1857



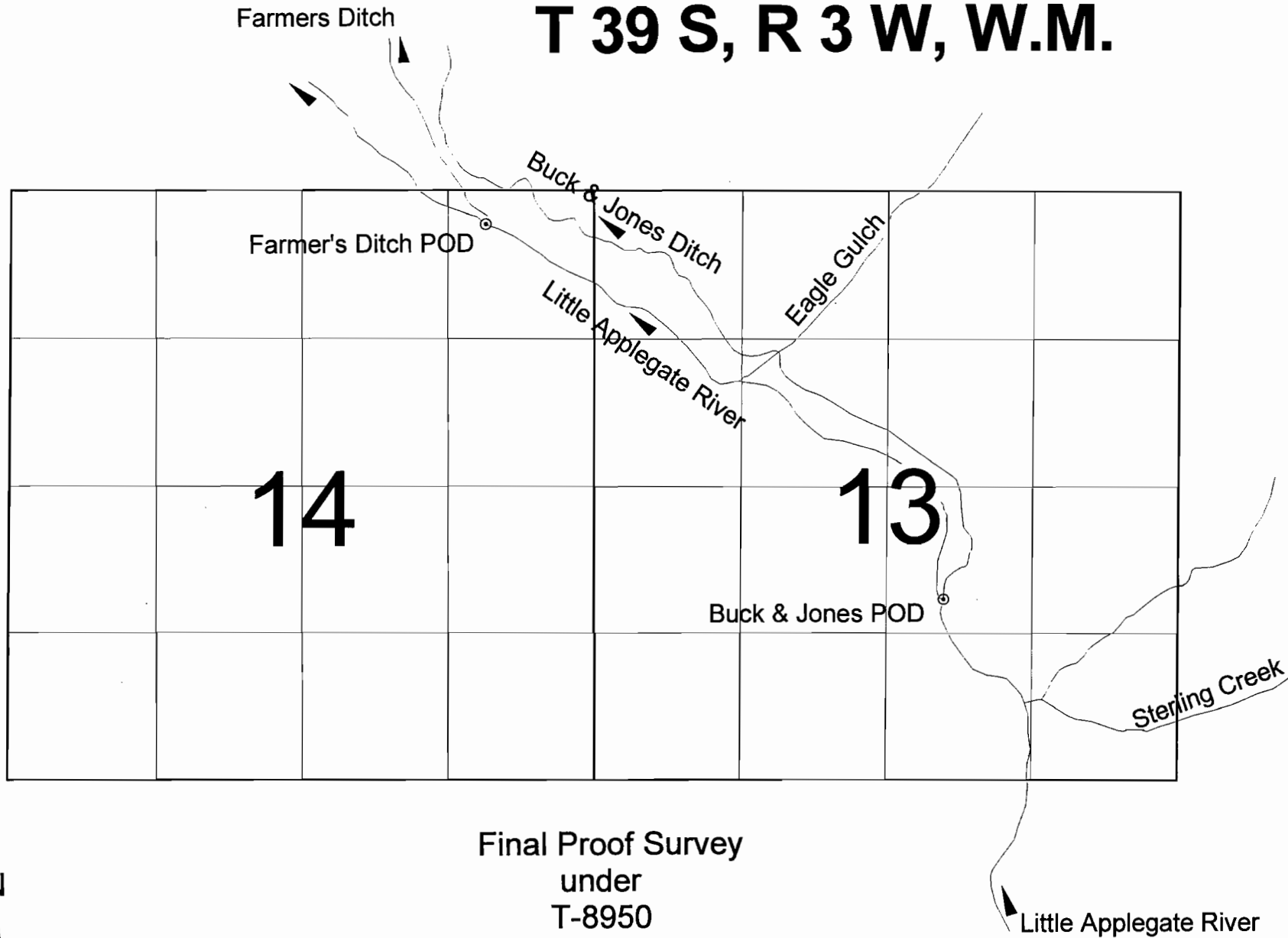
HAROLD L. CENTER
 2604 David Lane
 Medford, OR. 97504
 Phone 541-535-6108
 Oregon Certificate No. 152
 Certificate Renewal Date: 12/31/2007

Point of Diversion No. 1
 800' South and 650' West
 of the Northeast Corner,
 Section 4.
 Fish Screen at
 Point of Diversion

This map was prepared for the purpose of identifying the location of a water right only and is not intended to provide legal dimensions or location of property ownership.



T 39 S, R 3 W, W.M.



Final Proof Survey
under
T-8950

Farmer's Ditch POD - GPS coordinates: Latitude 42.18400, Longitude -123.0174
Buck & Jones Ditch POD - GPS coordinates: Latitude 42.17508, Longitude -123.0018

