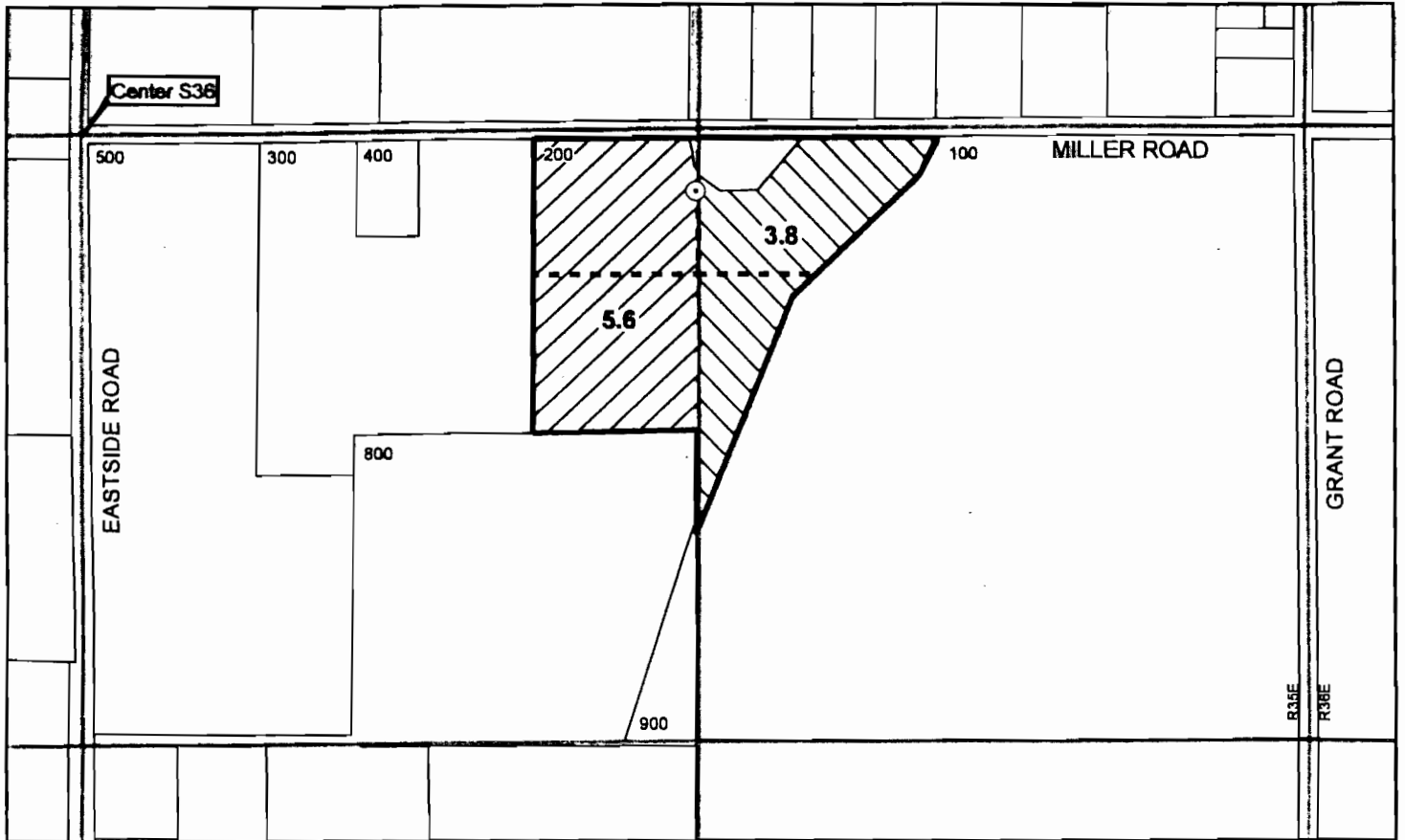




**N/2 of SE/4 of SEC 36
T6N, R35E, WM
Umatilla County**

1 inch = 400 ft




⊙ **Point of Appropriation**


Well is located in the NW/4 of SE/4, Section 36, T6N, R35E, WM, at a distance 130 feet S and 1300 feet E from the Center of Section 36. Well Log UMAT 50473. Flowmeter at same location.

----- **Conveyance**

Water conveyed from well throughout property with buried 4-inch PVC mainline. Water applied for irrigation and temperature control of orchard with solid-set sprinklers (Nelson R10 with #50 nozzles on 20-foot-by-20-foot spacing).

 **Place of Use (Supp to Cert 12911)**


Water beneficially used for supplemental irrigation and temperature control for 3.8 acres in NE/4 of SE/4 of Section 36, T6N, R35E, WM.

 **Place of Use (Supp to Cert 13229)**

Water beneficially used for supplemental irrigation and temperature control for 5.6 acres in NW/4 of SE/4 of Section 36, T6N, R35E, WM.

The purpose of this map is to identify the location of a water right. It is not intended to provide information regarding the location of property ownership boundary lines.

FOUNTAINHEAD
1204 Alvarado Terrace
Walla Walla, WA 99362
509.529.2646 phone



CLAIM OF BENEFICIAL USE
Application G-13844
Permit G-12312
in the name of
CHERYL DAVIS
Revised 22 APR 2010