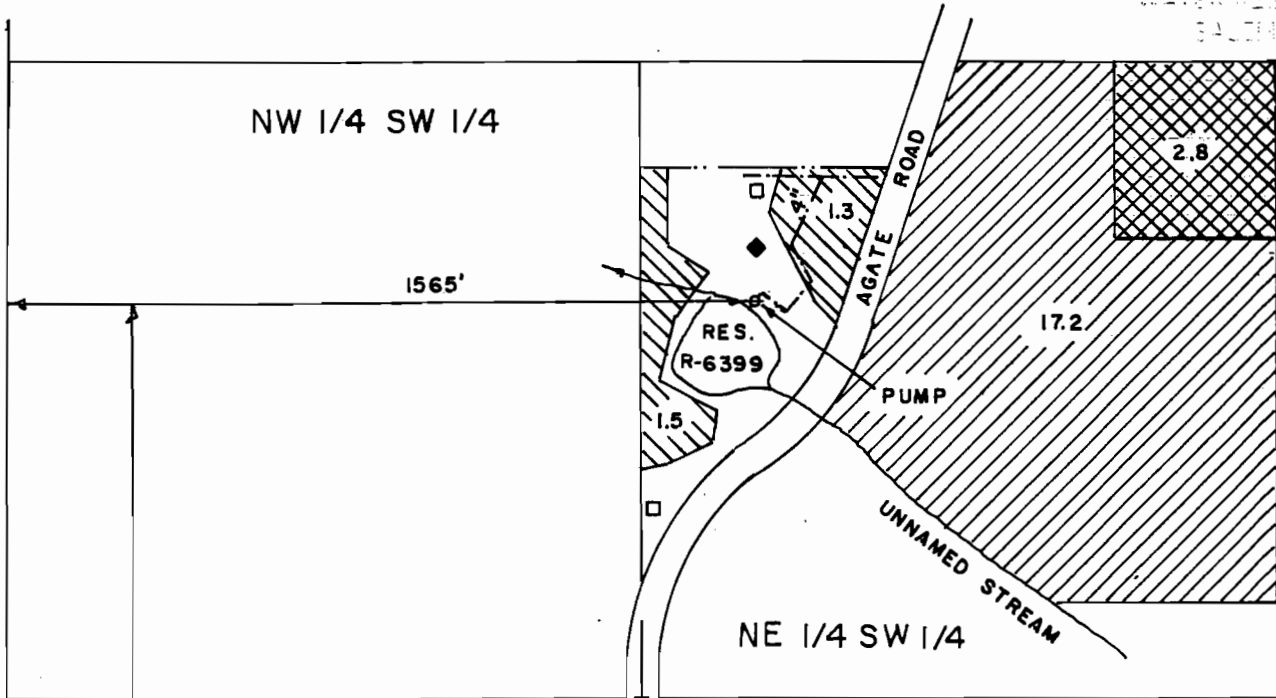


T. 35 S., R. 1 W., W. M.

RECEIVED

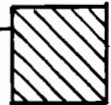
SEP 21 1994

WATER RIGHTS DIVISION
SALMON, OREGON




SCALE: 1" = 400'


AREA RECEIVING SUPPLEMENTAL IRRIGATION BY T-6652



PORTION OF CERT. No. 61680 BEING CANCELED



PORTION OF CERT. No. 61680 BEING TRANSFERRED



31
6
32
5
SEC. COR.

T. 35 S., R. 1 W.
T. 36 S., R. 1 W.

NOTE: MAP PREPARED FOR WATER RIGHT PURPOSES ONLY, NOT FOR PROPERTY BOUNDARY LOCATIONS

FINAL PROOF MAP

TRANSFER No T-6652

IN THE NAME OF

OWEN L. and MARYLYN R. GOSSETT

MAP PREPARED SEPTEMBER 19, 1994
BY GARY D. KAISER

